





Changes to the Lewisham and Lee Green Low Traffic Neighbourhood

 Pre-LTN filters

 LTN planter filters


 Camera enforced restriction. Access for emergency services, local buses and cycles

 Lewisham to Lee cycleway

 Borough boundary

In response to current issues and feedback from residents, we will make a few key changes that we anticipate will ease traffic congestion on Hither Green Lane and at key junctions with the South Circular, highlighted on the map below.

1. On **Manor Lane** the existing camera will be adjusted to allow vehicles to pass through in both directions, except heavy goods vehicles (HGVs).
2. On **Manor Park** the existing camera will be adjusted to allow vehicles to travel northbound (towards Lee High Road). The camera will continue to enforce vehicles who try to travel southbound.
3. 4. The existing cameras on **Ennersdale Rd** and **Dermody Rd** will be adjusted to allow vehicles to travel one-way west to east (from Hither Green towards Lee Green). The camera will continue to enforce vehicles who try to travel east to west (from Lee Green towards Hither Green)
5. On **Leahurst Road** a physical barrier will be moved to allow vehicles to travel west to east (from Hither Green towards Lee Green). A new camera will enforce this. A physical barrier will remain in place that will prevent vehicles travelling east to west (from Lee Green towards Hither Green).

 The Council will work with local schools to implement **School Streets** in the LTN as soon as possible, which will mean timed closures of some individual streets to coincide with drop off and pick up times.

