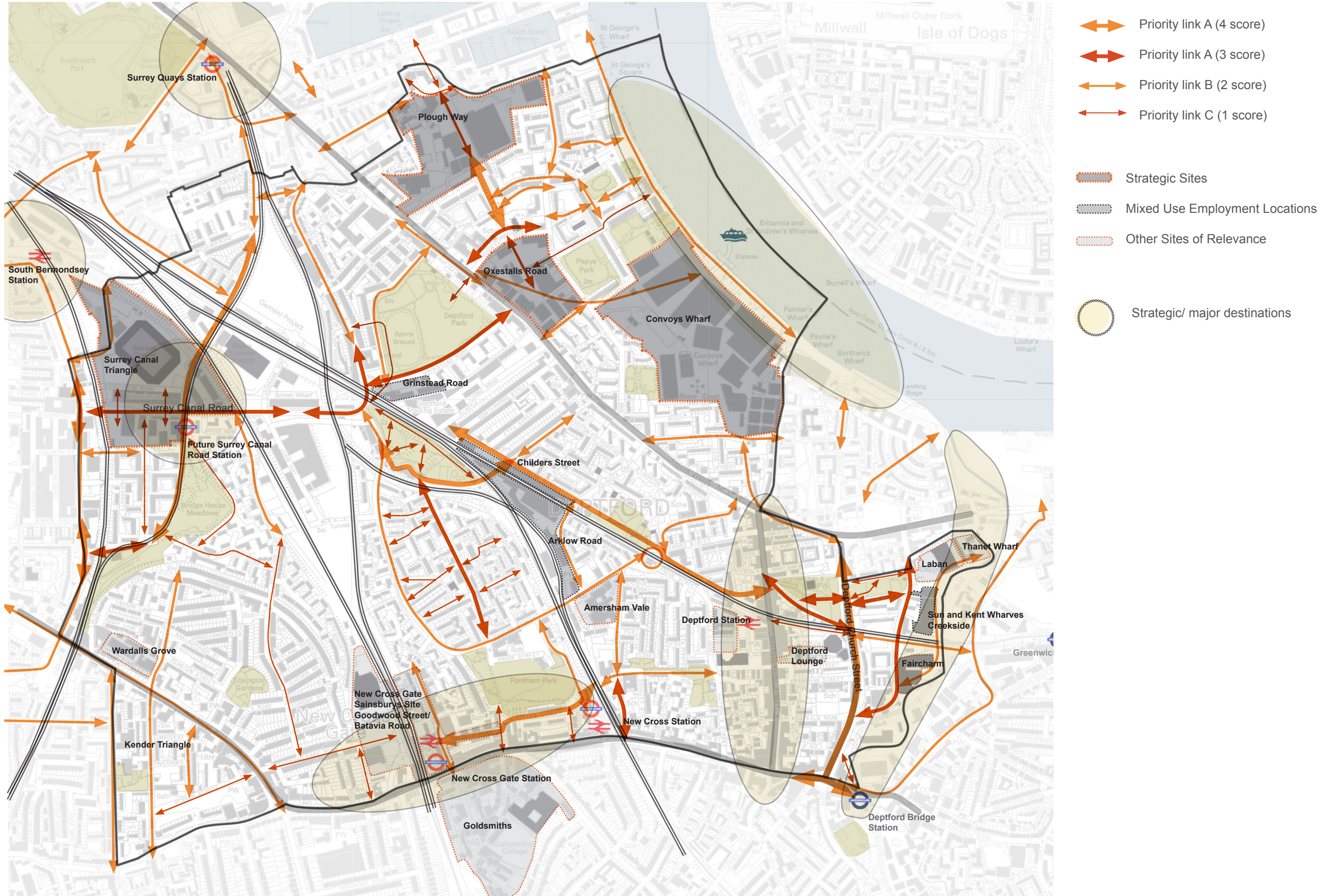


8

Appendix

Conclusion Task 1



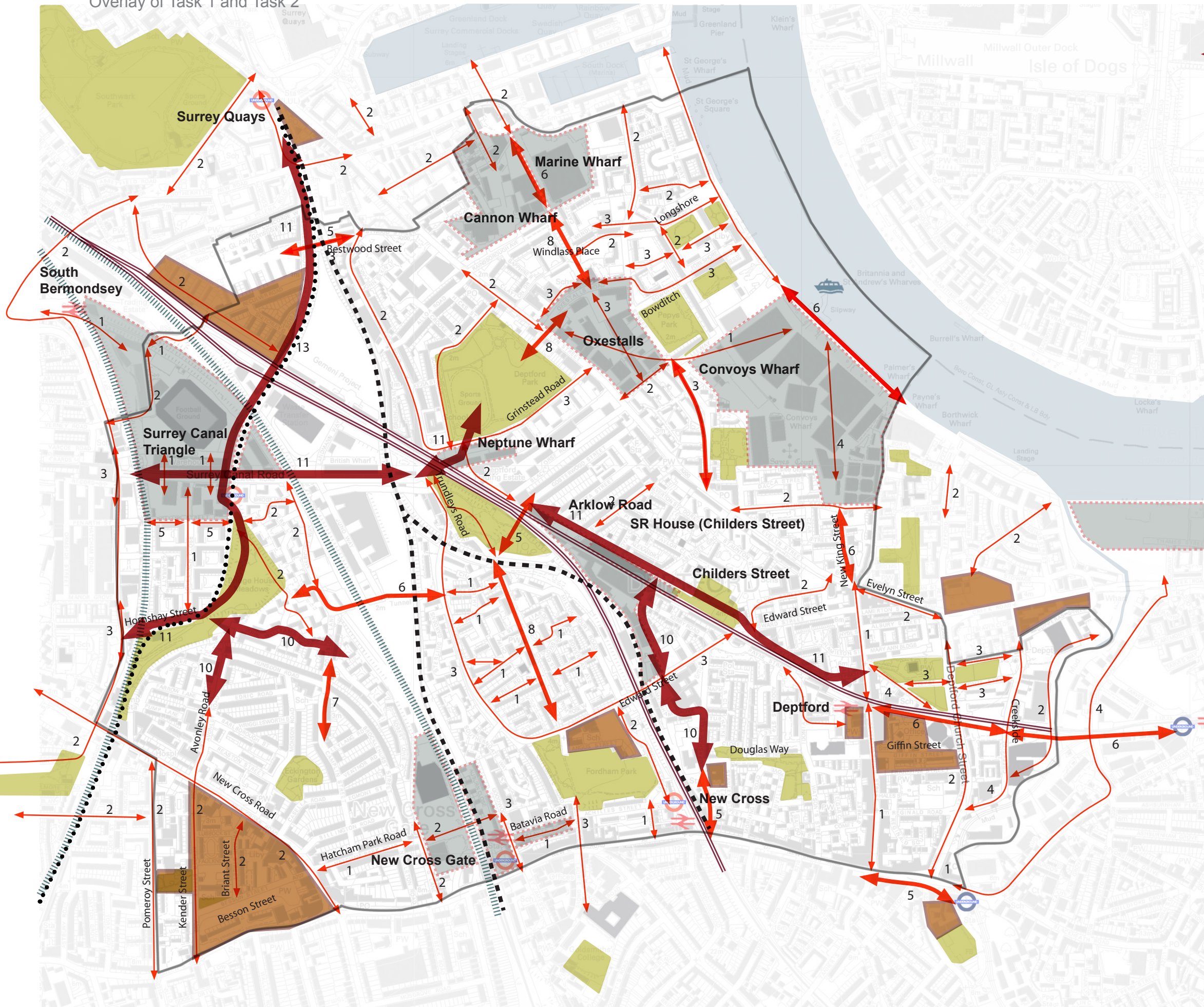
Conclusion Task 2






- Overlay - Priority links A (9-7 score)
- Overlay - Priority links B (6-4 score)
- Overlay - Priority links C (3-1 score)
- Strategic Sites
- Mixed Use Employment Locations
- Other Sites of Relevance
- Strategic/ major destinations



Overlay of Task 1 and Task 2



Priority links

-  Priority links A (15-10 score)
-  Priority links B (9-5 score)
-  Priority links C (4-1 score)

-  Development Sites
-  Potential Development Sites

Score system:

A score of 1 - 15 reflects the overlay of Stage 1 and Stage 2 overall scores. eg. Stage 1 (4 score) and Stage 2 (6 score) would give an overall score of 10. The higher the overall score the more important the proposed link.



Priority projects scoring table - Task 1 & Task 2

Project name/ link	Total score Task 1	Total score Task 2	Total score for key projects
3 North - south footpath/ cycleway link improvements (whole) 2007 link	3	8	11
1 North - south footpath/ cycleway (middle section) public realm rating/ 2007 link	4	9	13
Hawkstone Gardens public realm rating	2		2
A200 public realm rating	2		2
Silwood Road public realm rating	2		2
Corbett's Lane public realm rating	1		1
Rotherhithe New Road public realm rating	2		2
Ilderton Road public realm rating	2		2
New Cross Road public realm rating	2		2
5 Avonley Road public realm rating	2	9	11
Clifton Way public realm rating	2		2
Pomeroy Street public realm rating	2		2
Kender Stret public realm rating	2		2
Briant Street public realm rating	2		2
Besson Street public realm rating	1		1
Hornshay Street public realm rating/ 2007 link	3		3
2 Surrey Canal Road public realm rating/ 2007 link	3	9	12
Mercury Way public realm rating/ 2007 link	2		2
15 Cold Blow Lane public realm rating	1	5	6
Sanford Street public realm rating	2	2	4
13 Woodpecker Lane public realm rating/ 2007 link	3	5	8
Trundleys Road public realm rating/ 2007 link	4		4
Goodwood Road public realm rating	2		2
Batavia Road public realm rating	2		2
Achilles Street public realm rating	2		2
Pagnell Street public realm rating	2		2
Amersham Vale/ Grove public realm rating/ 2007 link	3	2	5
Edward Street public realm rating	2	2	4
9 Arklow Road public realm rating	2	8	10
4 Childers Street public realm rating	4	7	11
Clyde Street public realm rating	2		2
16 New King Street public realm rating	1	4	5
Prince Street public realm rating	2		2
Evelyn Street public realm rating	2		2
Coffey Street public realm rating/ 2007 link	3	1	4
Crossfield Street public realm rating/ 2007 link	3		3
Deptford Church Street public realm rating/ 2007 link	4		4
Bronze Street public realm rating/ 2007 link	3	1	4
Berthon Street public realm rating/ 2007 link	3		3
Creekside public realm rating/ 2007 link	3	1	4

Primary priority projects

Secondary priority projects

Priority projects scoring table - Task 1 & Task 2

Project name/ link	Total score Task 1	Total score Task 2	Total score for priority projects
Egerton Drive public realm rating	2		2
Basevi Way public realm rating	2		2
Deptford Green public realm rating	2		2
Grinstead Road public realm rating/ 2007 link	3		3
Scawen Road public realm rating	2		2
Oxestalls Road public realm rating/ 2007 link	4		4
Jodane Street public realm rating	2		2
Barfleur Lane public realm rating	2		2
Bowditch public realm rating/ 2007 links	3	1	4
Windlass Place public realm rating	2		2
Grove Street public realm rating	2		2
Rainsborough Avenue public realm rating	1		1
Sapphire Road public realm rating	1		1
Bush Road/ Bestwood public realm rating	1		1
Croft Street public realm rating	2		2
Surrey Canal Road/Trundely's Road crossing improvements			
6 Folkestone Gardens to Deptford Park 2007 link	3	8	11
7 John Williams Close improvement/ 2007 link	1	9	10
11 Evelyn Street crossing improvements from Deptford Park/ 2007 link	1	7	8
8 Plough Way improvement/ 2007 link	4	6	10
Evelyn Street to Thames Path improvement/ 2007 link	2	2	4
Folkestone Gardens arch link improvement/ 2007 link	2	2	4
Fordham Park to Goldsmith College over New Cross Road improvement/ 2007 link	1	2	3
14 Deptford Bridge Station to Deptford High Street link improvement/ 2007 link	4	3	7
Hatcham Park Road/ 2007 link	1		1
Bridgehouse Meadows to John Williams Close improvement/ 2007 link	1	9	10
10 Resolution Way to Greenwich DLR Station/ Creekside public realm rating/ 2007 link	2	7	9
Camplin Street /2007 link			
Lovelinch Close/ 2007 link	1		1
Sanford Street pedestrian links to Woodpecker Lane improvement		4	4
Batavia Road improvement		2	2
Rollins Street to Mercury Way link improvement		3	3
Surrey Canal development to South Bermondsey Station link improvement		1	1
Bolina Road pedestrian improvement		1	1
Deptford High Street to Payne Street improvement		2	2
Frankham Street and Deptford Church Street crossing improvement		1	1
Arklow Road via Neptune Wharf to Deptford Park improvement		2	2
12 Convoys Wharf Thames Path	2	6	6