

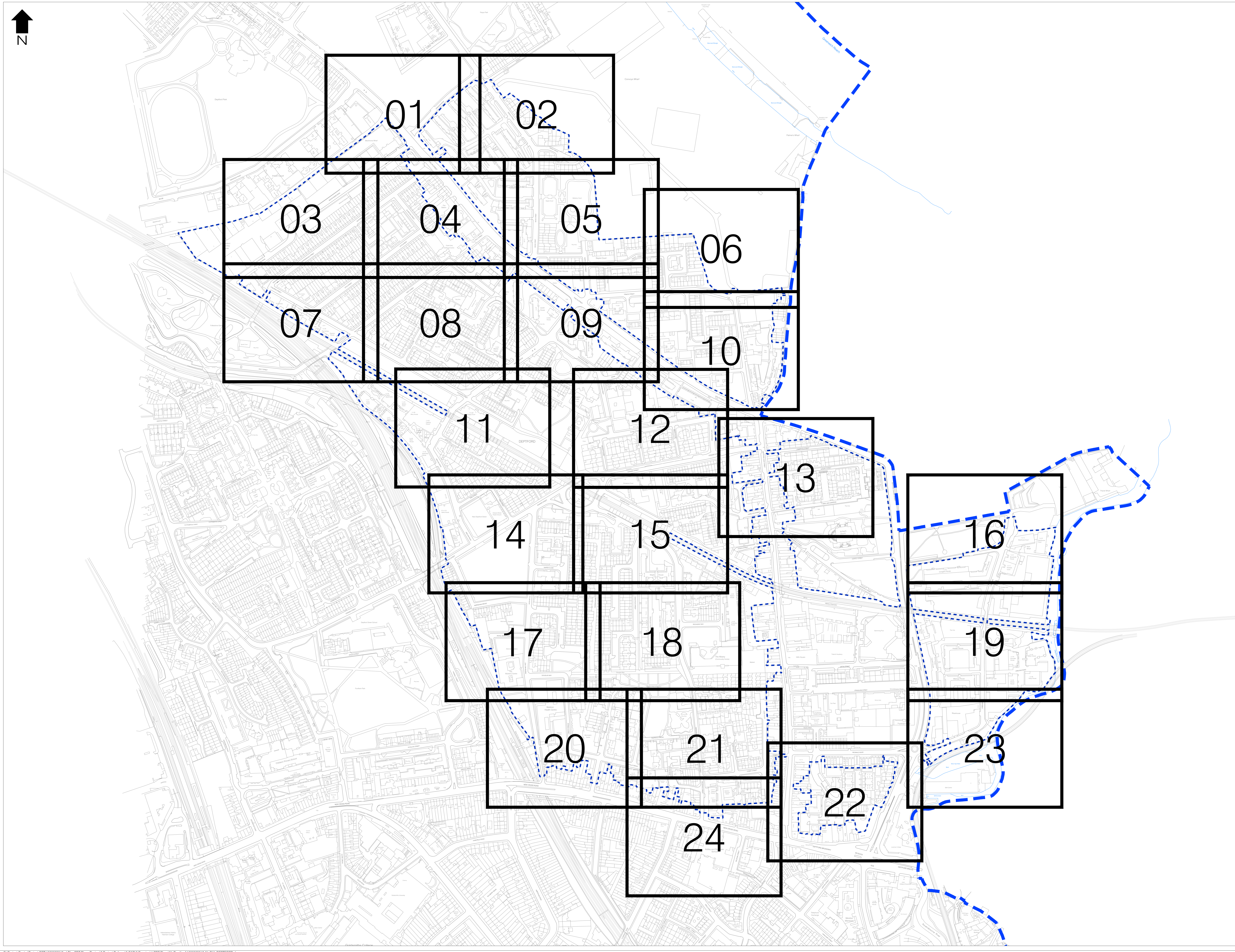


LEGEND

-  Borough Boundary
-  Proposed Controlled Parking Zone (CPZ)



Rev	Date	Description	Drn	Chk	App
0	JUL 23	Work in progress	JG	CG	OK

This drawing has been specifically prepared for the requirements of the stated date and may contain design and/or material features which differ from conventional design standards.

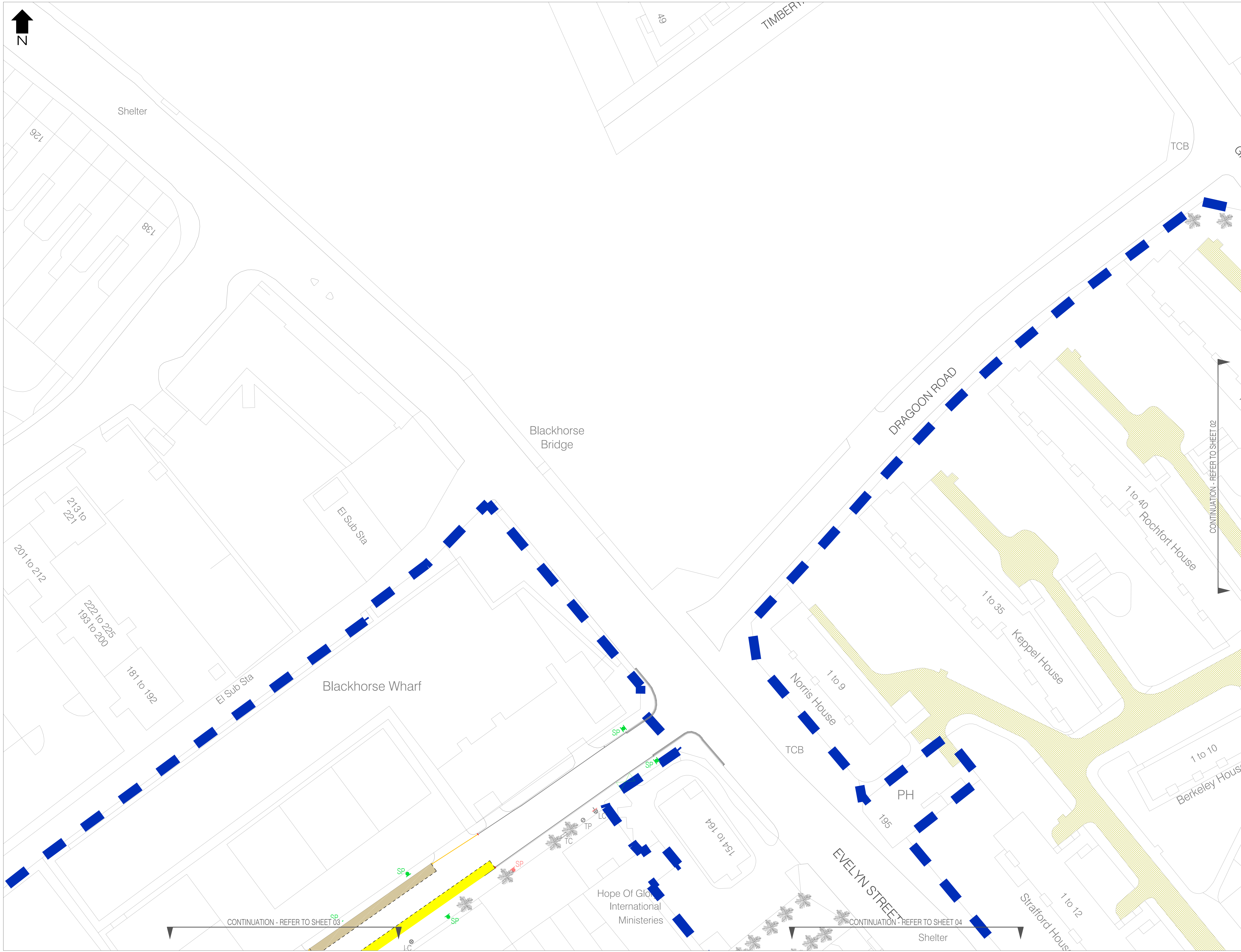


Client  
**CONTROLLED PARKING ZONE REVIEW**

Drawing Title  
**DEPTFORD ZONE OVERVIEW**

Drawing Status  
**FINAL**

Drawn	Designed	Date	Scale	Size
JG	CG	JUL 23	1:250	A0
Drawing No.	Rev			
1000009242-01-SK1-DEPTFORD-OVERVIEW	0			



- LEGEND**
- Borough Boundary
  - Existing Estate Permit Parking Area (EPPA)
  - Existing Private / Estate Parking Area
  - Existing Controlled Pedestrian Crossing Area
  - Proposed Controlled Pedestrian Zone (CPZ)
  - Proposed Permit Parking Area (PPA)
- Road Markings**
- Existing Single / Double Yellow Line / Kerb Stop
  - - - Existing Single / Double Yellow Line / Kerb Stop to be Removed
  - - - Proposed Single / Double Yellow Line / Kerb Stop
  - Existing Keep Clear Hatch Markings - To be removed
  - Existing SCHOOL, KEEP CLEAR
  - Existing Parking Bay
  - Existing Parking Bay to be Removed
  - Proposed Parking Bay
  - Existing Rank to be Removed (Ambulance - Police - Taxi)
  - Proposed Rank (Ambulance - Police - Taxi)
  - Existing Bus Stop/Stand
- Traffic Signs & Posts**
- Existing Traffic Sign / Post
  - Existing Traffic Sign / Post - Remove to Top
  - Proposed Traffic Sign / Post
  - Proposed Traffic Sign Mounted on Existing Lamp Column
  - Traffic Sign Mounted on Wall / Fence
- Street Furniture**
- Lamp Column
  - Lamp Column with Electric Vehicle Charge Point
  - Telecommunication Pole
  - Refuge Beacon
  - Bellisha Beacon
  - Telephone Box
  - Mail Box
  - Bollard
  - Bollard with Electric Vehicle Charge Point
  - Ball Bollard
  - Litter Bin
  - Bus Stop
  - CCTV/Security Camera
  - Telecommunications Cabinet
- Other Features**
- Dropped Kerb at Vehicle Crossover/Pedestrian Crossing
  - Existing Tree
  - Proposed Tree
  - Existing Cycle Hangar
  - Proposed Cycle Hangar
  - One-Way Street - Direction of Flow

- Parking Bays**
- Permit Holders Only
  - Resident Permit Holders Only
  - Business Permit Holders Only
  - Shared - Permit Holders + Pay by Phone
  - Shared - Permit Holders + Pay by Phone + Bus
  - Shared - Resident Permit + Pay by Phone
  - Shared - Business Permit + Pay by Phone
  - Shared - Pay by Phone + Taxi Rank
  - Pay by Phone
  - Blue Badge Holders Only
  - Loading Bay
  - Taxi Rank
  - Ambulance Bay
  - Doctors Bay
  - Police Vehicles Only Bay
  - Electric Vehicle Charging Point
  - Car Club Bay
  - Solo Motorcycles Bay
  - Bus Bay
  - Sign Reference - Proposed Sign

Note: While relevant to drawings of this type, some items in the legend may not be included in this series of drawings.

Rev	Date	Description	Drn	Chk	App
0	JUL 23	Work in progress	JG	CG	OK

**PROJECT CENTRE**  
www.mastorholdings.co.uk/projectcentre

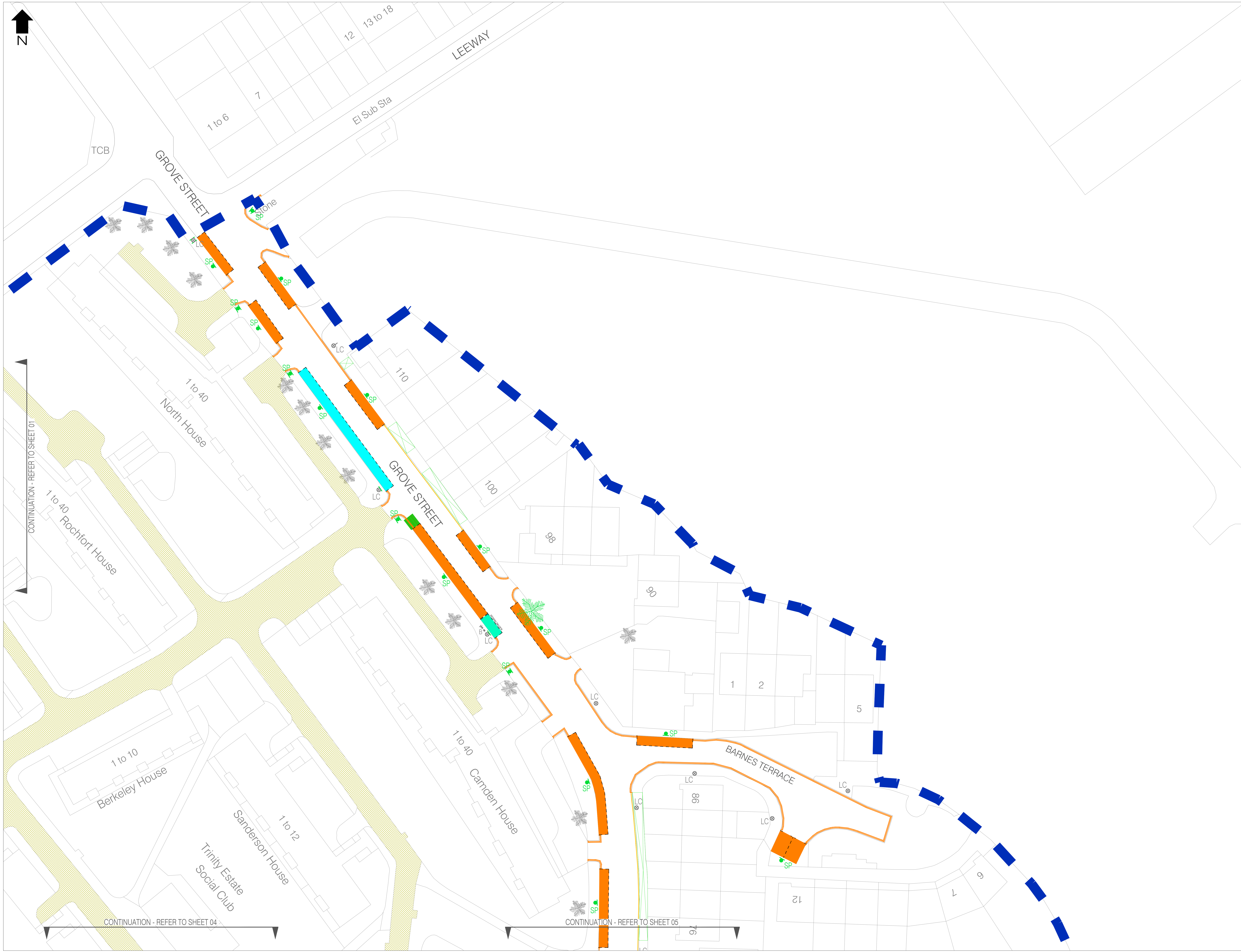
Client: **Lewisham**

Project: **CONTROLLED PARKING ZONE REVIEW**

Drawing Title: **DEPTFORD ZONE SHEET 1 OF 24**

Drawing Status: **FINAL**

Drawn	Designed	Date	Scale	Size
JG	CG	JUL 23	1:250	A0
Drawing No.	Rev			
100009242-01-SK1-DEPTFORD-01	0			



- LEGEND**
- Borough Boundary
  - Existing Estate Permit Parking Area (EPPA)
  - Existing Private / Estate Parking Area
  - Existing Controlled Pedestrian Crossing Area
  - Proposed Controlled Parking Zone (CPZ)
  - Proposed Permit Parking Area (PPA)
- Road Markings**
- Existing Single / Double Yellow Line / Kerb Stop
  - Existing Single / Double Yellow Line / Kerb Stop to be Removed
  - Proposed Single / Double Yellow Line / Kerb Stop
  - Existing Keep Clear Hatch Markings - To be removed
  - Existing SCHOOL, KEEP CLEAR
  - Existing SCHOOL, KEEP CLEAR
  - Existing Parking Bay
  - Proposed Parking Bay
  - Existing Rank to be Removed (Ambulance - Police - Taxi)
  - Proposed Rank (Ambulance - Police - Taxi)
  - Existing Bus Stop/Stand
- Traffic Signs & Posts**
- Existing Traffic Sign / Post
  - Existing Traffic Sign / Post - Remove to Top
  - Proposed Traffic Sign / Post
  - Proposed Traffic Sign Mounted on Existing Lamp Column
  - Traffic Sign Mounted on Wall / Fence
- Street Furniture**
- Lamp Column
  - Lamp Column with Electric Vehicle Charge Point
  - Telecommunication Pole
  - Refuge Beacon
  - Beltina Beacon
  - Telephone Box
  - Mail Box
  - Bollard
  - Bollard with Electric Vehicle Charge Point
  - Bollard
  - Litter Bin
  - Bus Stop
  - CCTV/Security Camera
  - Telecommunications Cabinet
- Other Features**
- Dropped Kerb at Vehicle Crossover/Pedestrian Crossing
  - Existing Tree
  - Proposed Tree
  - Existing Cycle Hanger
  - Proposed Cycle Hanger
  - One-Way Street - Direction of Flow

- Parking Bays**
- Permit Holders Only
  - Resident Permit Holders Only
  - Business Permit Holders Only
  - Shared - Permit Holders + Pay by Phone
  - Shared - Permit Holders + Pay by Phone + Bus
  - Shared - Resident Permit + Pay by Phone
  - Shared - Business Permit + Pay by Phone
  - Shared - Pay by Phone + Taxi Rank
  - Pay by Phone
  - Blue Badge Holders Only
  - Loading Bay
  - Taxi Rank
  - Ambulance Bay
  - Doctors Bay
  - Police Vehicles Only Bay
  - Electric Vehicle Charging Point
  - Car Club Bay
  - Solo Motorcycles Bay
  - Bus Bay
  - Sign Reference - Proposed Sign
- Note: While relevant to drawings of this type, some items in the legend may not be included in this series of drawings.

CONTINUATION - REFER TO SHEET 01

CONTINUATION - REFER TO SHEET 04

CONTINUATION - REFER TO SHEET 05

Rev	Date	Description	Drn	Chk	App
0	JUL 23	Work in progress	JG	CG	OK

**PROJECT CENTRE**  
www.projectcentre.co.uk

Client: **Lewisham**

Project: **CONTROLLED PARKING ZONE REVIEW**

Drawing Title: **DEPTFORD ZONE SHEET 2 OF 24**

Drawing Status: **FINAL**

Drawn	JG	Designed	CG	Date	JUL 23	Scale	1:250	Size	A0
Drawing No.	1000009242-01-SK1-DEPTFORD-02	Rev	0						



- LEGEND**
- Borough Boundary
  - Existing Estate Permit Parking Area (PPA)
  - Existing Private / Estate Parking Area
  - Existing Controlled Pedestrian Crossing Area
  - Proposed Controlled Parking Zone (CPZ)
  - Proposed Permit Parking Area (PPA)

- Road Markings**
- Existing Single / Double Yellow Line / Keel Slip
  - Existing Single / Double Yellow Line / Keel Slip to be Removed
  - Proposed Single / Double Yellow Line / Keel Slip
  - Existing Keep Clear Hatch Markings - To be removed
  - Existing Keep Clear at Entrance Marking
  - Existing SCHOOL KEEP CLEAR
  - Existing Parking Bay
  - Proposed Parking Bay
  - Existing Rank to be Removed (Ambulance - Police - Taxi)
  - Proposed Rank (Ambulance - Police - Taxi)
  - Existing Bus Stop/Stand

- Traffic Signs & Posts**
- Existing Traffic Sign / Post
  - Existing Traffic Sign / Post - Remove to Tip
  - Proposed Traffic Sign / Post
  - Proposed Traffic Sign Mounted on Existing Lamp Column
  - Traffic Sign Mounted on Wall / Fence

- Street Furniture**
- Lamp Column
  - Lamp Column with Electric Vehicle Charge Point
  - Telecommunication Pole
  - Refuge Beacon
  - Belisha Beacon
  - Telephone Box
  - Mail Box
  - Bollard
  - Bollard with Electric Vehicle Charge Point
  - Ball Bollard
  - Litter Bin
  - Bus Stop
  - CCTV/Security Camera
  - Telecommunications Cabinet

- Other Features**
- Dropped Kerb at Vehicle Crossover/Pedestrian Crossing
  - Existing Tree
  - Proposed Tree
  - Existing Cycle Hangar
  - Proposed Cycle Hangar
  - Proposed Cycle Hangar
  - One-Way Street - Direction of Flow

- Parking Bays**
- Permit Holders Only
  - Resident Permit Holders Only
  - Business Permit Holders Only
  - Shared - Permit Holders + Pay by Phone
  - Shared - Permit Holders + Pay by Phone + Bus
  - Shared - Resident Permit + Pay by Phone
  - Shared - Business Permit + Pay by Phone
  - Shared - Pay by Phone + Taxi Rank
  - Pay by Phone
  - Blue Badge Holders Only
  - Loading Bay
  - Taxi Rank
  - Ambulance Bay
  - Doctors Bay
  - Police Vehicles Only Bay
  - Electric Vehicle Charging Point
  - Car Club Bay
  - Solo Motorcycles Bay
  - Bus Bay
  - Sign Reference - Proposed Sign

Note: While relevant to drawings of this type, some items in the legend may not be included in this series of drawings.

Rev	Date	Description	Drn	Chk	App
0	JUL 23	Work in progress	JG	CG	OK



Client: **Lewisham**

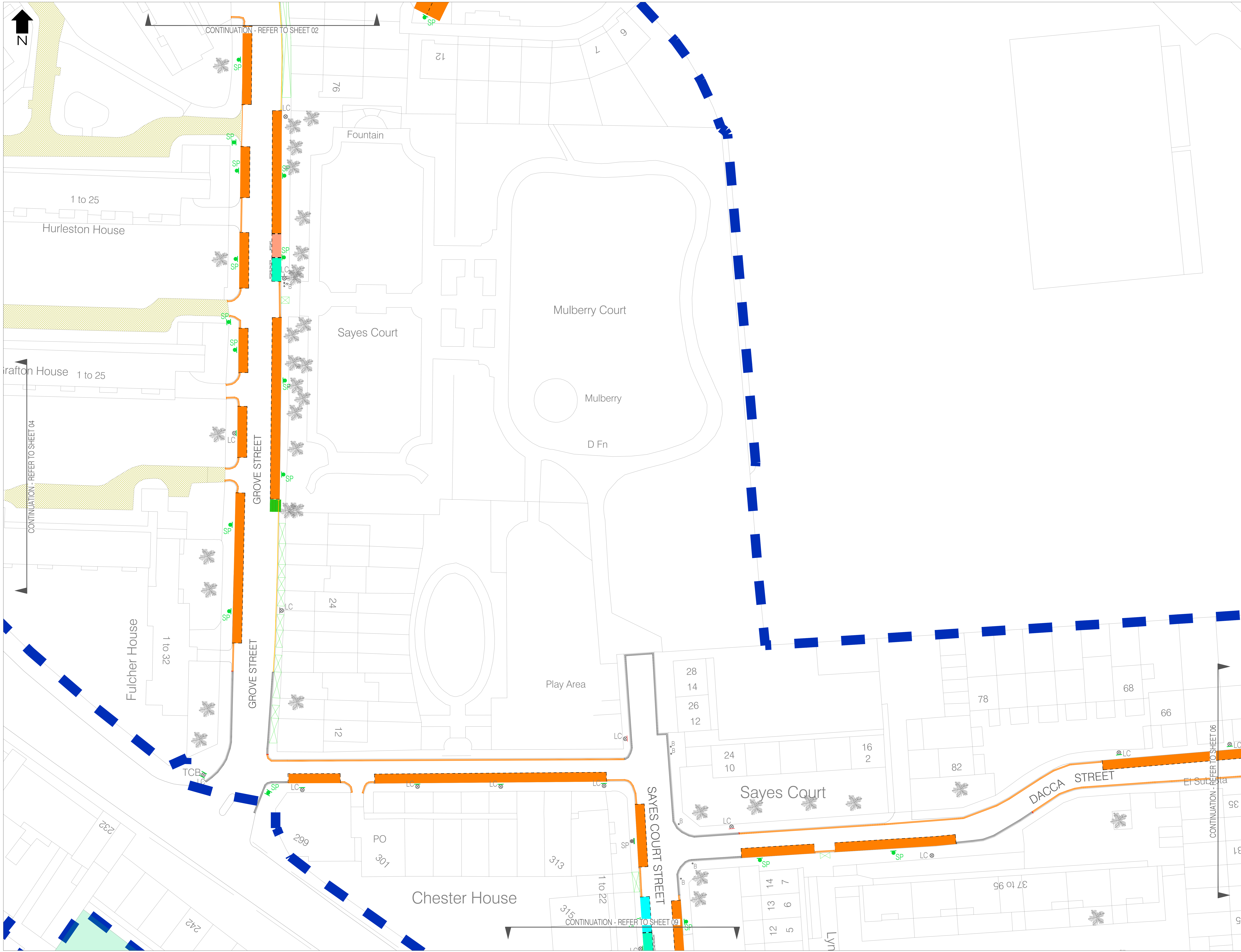
Project: **CONTROLLED PARKING ZONE REVIEW**

Drawing Title: **DEPTFORD ZONE SHEET 3 OF 24**

Drawing Status: **FINAL**

Drawn	Designed	Date	Scale	Size
JG	CG	JUL 23	1:250	A0
Drawing No.	Rev			
1000009242-01-SK1-DEPTFORD-03	0			





**LEGEND**

- Borough Boundary
- Existing Estate Permit Parking Area (EPA)
- Existing Private / Estate Parking Area
- Existing Controlled Pedestrian Crossing Area
- Proposed Controlled Parking Zone (CPZ)
- Proposed Permit Parking Area (PPA)

**Road Markings**

- Existing Single / Double Yellow Line / Kerb Slip
- Existing Single / Double Yellow Line / Kerb Slip to be Removed
- Proposed Single / Double Yellow Line / Kerb Slip
- Existing Keep Clear Hatch Markings - To be removed
- Existing SCHOOL, KEEP CLEAR
- Existing Parking Bay
- Existing Parking Bay to be Removed
- Proposed Parking Bay
- Existing Rank to be Removed (Ambulance - Police - Taxi)
- Proposed Rank (Ambulance - Police - Taxi)
- Existing Bus Stop/Stand

**Traffic Signs & Posts**

- Existing Traffic Sign / Post
- Existing Traffic Sign / Post - Remove to Top
- Proposed Traffic Sign / Post
- Proposed Traffic Sign Mounted on Existing Lamp Column
- Traffic Sign Mounted on Wall / Fence

**Street Furniture**

- Lamp Column
- Lamp Column with Electric Vehicle Charge Point
- Telecommunication Pole
- Refuge Beacon
- Beltina Beacon
- Telephone Box
- Mail Box
- Bollard
- Bollard with Electric Vehicle Charge Point
- Ball Bollard
- Litter Bin
- Bus Stop
- CCTV/Security Camera
- Telecommunications Cabinet

**Other Features**

- Dropped Kerb at Vehicle Crossover/Pedestrian Crossing
- Existing Tree
- Proposed Tree
- Existing Cycle Hangar
- Proposed Cycle Hangar
- One-Way Street - Direction of Flow

**Parking Bays**

- Permit Holders Only
- Resident Permit Holders Only
- Business Permit Holders Only
- Shared - Permit Holders + Pay by Phone
- Shared - Permit Holders + Pay by Phone + Bus
- Shared - Resident Permit + Pay by Phone
- Shared - Business Permit + Pay by Phone
- Shared - Pay by Phone + Taxi Rank
- Pay by Phone
- Blue Badge Holders Only
- Loading Bay
- Taxi Rank
- Ambulance Bay
- Doctors Bay
- Police Vehicles Only Bay
- Electric Vehicle Charging Point
- Car Club Bay
- Solo Motorcycles Bay
- Bus Bay
- Sign Reference - Proposed Sign

Note: While relevant to drawings of this type, some items in the legend may not be included in this series of drawings.

Rev	Date	Description	DM	CHK	APP
0	JUL 23	Work in progress	JG	CG	OK

**PROJECT CENTRE**  
www.mertonholdings.co.uk/projectcentre

**Lewisham**

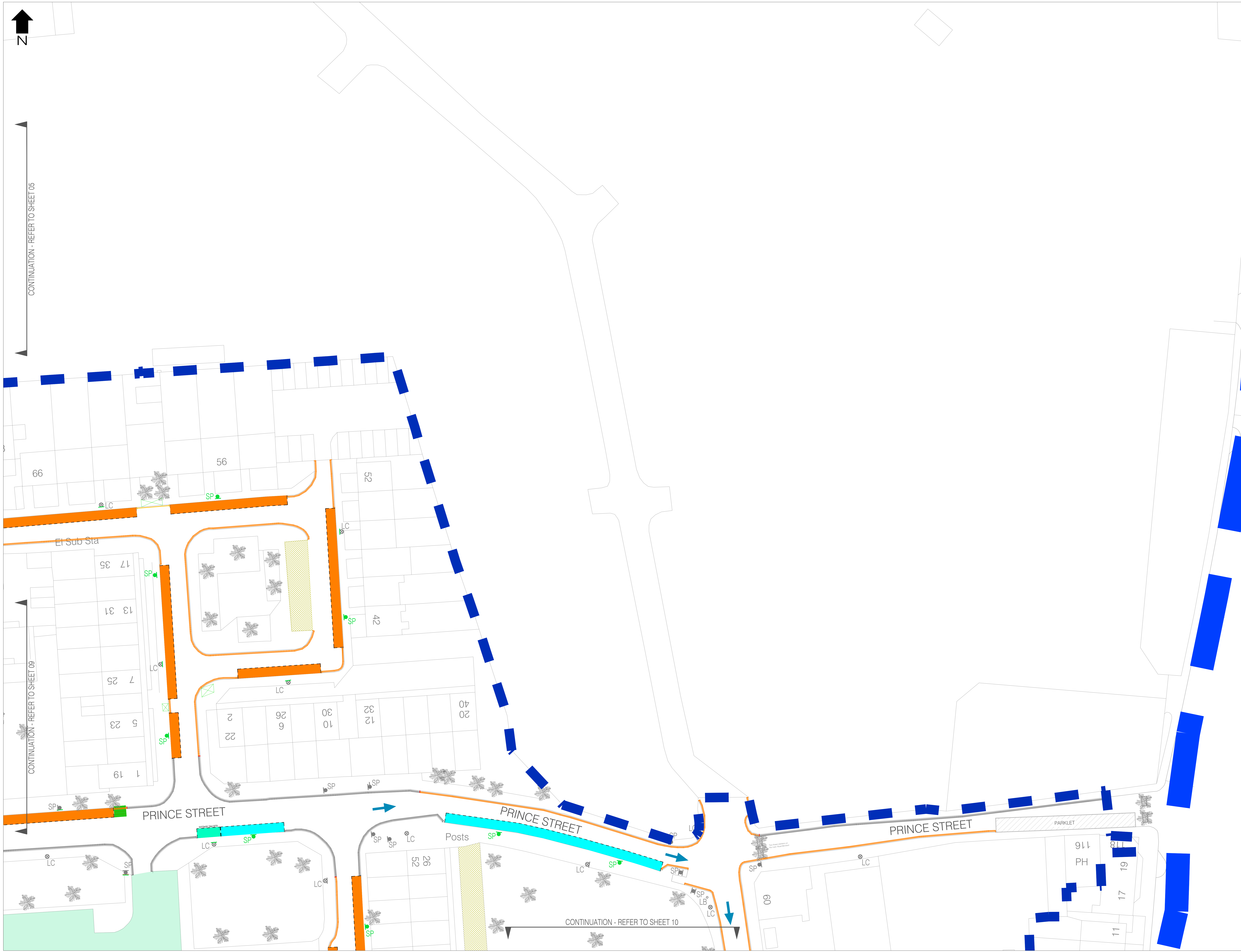
Client: **CONTROLLED PARKING ZONE REVIEW**

Drawing Title: **DEPTFORD ZONE SHEET 5 OF 24**

Drawing Status: **FINAL**

Drawn: JG CG JUL 23 Scale: 1:250 Size: A0

Drawing No.: 1000009242-01-SK1-DEPTFORD-05 Rev: 0



CONTINUATION - REFER TO SHEET 05

CONTINUATION - REFER TO SHEET 09

CONTINUATION - REFER TO SHEET 10

- LEGEND**
- Borough Boundary
  - Existing Estate Permit Parking Area (PPA)
  - Existing Private / Estate Parking Area
  - Existing Controlled Pedestrian Crossing Area
  - Proposed Controlled Parking Zone (CPZ)
  - Proposed Permit Parking Area (PPA)
- Road Markings**
- Existing Single / Double Yellow Line / Keel Slip
  - Existing Single / Double Yellow Line / Keel Slip to be Removed
  - Proposed Single / Double Yellow Line / Keel Slip
  - Existing Keep Clear Hatch Markings - To be removed
  - Existing Keep Clear at Entrance Marking
  - Existing SCHOOL, KEEP CLEAR
  - Existing Parking Bay
  - Existing Parking Bay to be Removed
  - Proposed Parking Bay
  - Existing Rank to be Removed (Ambulance - Police - Taxi)
  - Proposed Rank (Ambulance - Police - Taxi)
  - Existing Bus Stop/Stand
- Traffic Signs & Posts**
- Existing Traffic Sign / Post
  - Existing Traffic Sign / Post - Remove to Top
  - Proposed Traffic Sign / Post
  - Proposed Traffic Sign Mounted on Existing Lamp Column
  - Traffic Sign Mounted on Wall / Fence
- Street Furniture**
- Lamp Column
  - Lamp Column with Electric Vehicle Charge Point
  - Telecommunication Pole
  - Refuge Beacon
  - Bellisha Beacon
  - Telephone Box
  - Mail Box
  - Bollard
  - Bollard with Electric Vehicle Charge Point
  - Boll Bollard
  - Litter Bin
  - Bus Stop
  - CCTV/Security Camera
  - Telecommunications Cabinet
- Other Features**
- Dropped Kerb at Vehicle Crossover/Pedestrian Crossing
  - Existing Tree
  - Proposed Tree
  - Existing Cycle Hangar
  - Proposed Cycle Hangar
  - One-Way Street - Direction of Flow

- Parking Bays**
- Permit Holders Only
  - Resident Permit Holders Only
  - Business Permit Holders Only
  - Shared - Permit Holders + Pay by Phone
  - Shared - Permit Holders + Pay by Phone + Bus
  - Shared - Resident Permit + Pay by Phone
  - Shared - Business Permit + Pay by Phone
  - Shared - Pay by Phone + Tax Rank
  - Pay by Phone
  - Blue Badge Holders Only
  - Loading Bay
  - Taxi Rank
  - Ambulance Bay
  - Doctors Bay
  - Police Vehicles Only Bay
  - Electric Vehicle Charging Point
  - Car Club Bay
  - Solo Motorcycles Bay
  - Bus Bay
  - Sign Reference - Proposed Sign

Note: While relevant to drawings of this type, some items in the legend may not be included in this series of drawings.

Rev	Date	Description	Drn	Chk	App
0	JUL 23	Work in progress	JG	CG	OK

**PROJECT CENTRE**

www.mastorholdings.co.uk/projectcentre

Client: **Lewisham**

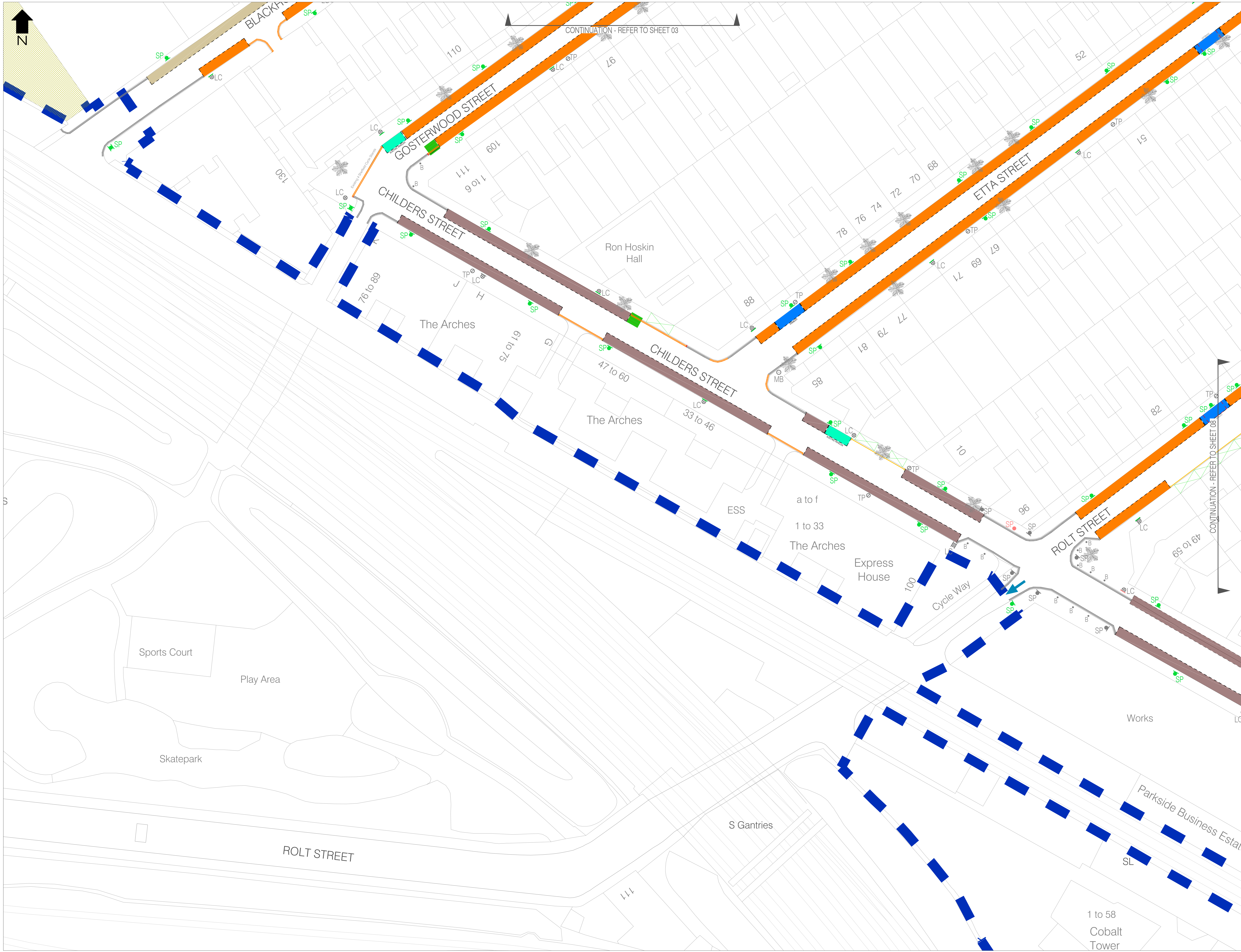
Project: **CONTROLLED PARKING ZONE REVIEW**

Drawing Title: **DEPTFORD ZONE**

SHEET 6 OF 24

Drawing Status: **FINAL**

Drawn:	JG	Designed:	CG	Date:	JUL 23	Scale:	1:250	Size:	A0
Drawing No.:	1000009242-01-SK1-DEPTFORD-06	Rev:	0						



**LEGEND**

- Borough Boundary
- Existing Estate Permit Parking Area (EPA)
- Existing Private / Estate Parking Area
- Existing Controlled Pedestrian Crossing Area
- Proposed Controlled Parking Zone (CPZ)
- Proposed Permit Parking Area (PPA)

**Road Markings**

- Existing Single / Double Yellow Line / Keel Strip
- Existing Single / Double Yellow Line / Keel Strip to be Removed
- Proposed Single / Double Yellow Line / Keel Strip
- Existing Keep Clear at Entrance Marking
- Existing Keep Clear at Entrance Marking - To be removed
- Existing SCHOOL KEEP CLEAR
- Existing Parking Bay
- Existing Parking Bay to be Removed
- Proposed Parking Bay
- Existing Rank to be Removed (Ambulance - Police - Taxi)
- Proposed Rank (Ambulance - Police - Taxi)
- Existing Bus Stop/Stand

**Traffic Signs & Posts**

- Existing Traffic Sign / Post
- Existing Traffic Sign / Post - Remove to Top
- Proposed Traffic Sign / Post
- Proposed Traffic Sign Mounted on Existing Lamp Column
- Traffic Sign Mounted on Wall / Fence

**Street Furniture**

- Lamp Column
- Lamp Column with Electric Vehicle Charge Point
- Telecommunication Pole
- Refuge Beacon
- Beltina Beacon
- Telephone Box
- Mail Box
- Bollard
- Bollard with Electric Vehicle Charge Point
- Ball Bollard
- Litter Bin
- Bus Stop
- CCTV/Security Camera
- Telecommunications Cabinet

**Other Features**

- Dropped Kerb at Vehicle Crossover/Pedestrian Crossing
- Existing Tree
- Proposed Tree
- Existing Cycle Hangar
- Proposed Cycle Hangar
- One-Way Street - Direction of Flow

**Parking Bays**

- Permit Holders Only
- Resident Permit Holders Only
- Business Permit Holders Only
- Shared - Permit Holders + Pay by Phone
- Shared - Permit Holders + Pay by Phone + Bus
- Shared - Resident Permit + Pay by Phone
- Shared - Business Permit + Pay by Phone
- Shared - Pay by Phone + Taxi Rank
- Pay by Phone
- Blue Badge Holders Only
- Loading Bay
- Taxi Rank
- Ambulance Bay
- Doctors Bay
- Police Vehicles Only Bay
- Electric Vehicle Charging Point
- Car Club Bay
- Solo Motorcycle Bay
- Bus Bay
- Sign Reference - Proposed Sign

Note: While relevant to drawings of this type, some items in the legend may not be included in this series of drawings.

Rev	Date	Description	Dm	Chk	App
0	JUL 23	Work in progress	JG	CG	OK

**PROJECT CENTRE**  
www.mastorholdings.co.uk/projectscentre

Client: **Lewisham**

Project: **CONTROLLED PARKING ZONE REVIEW**

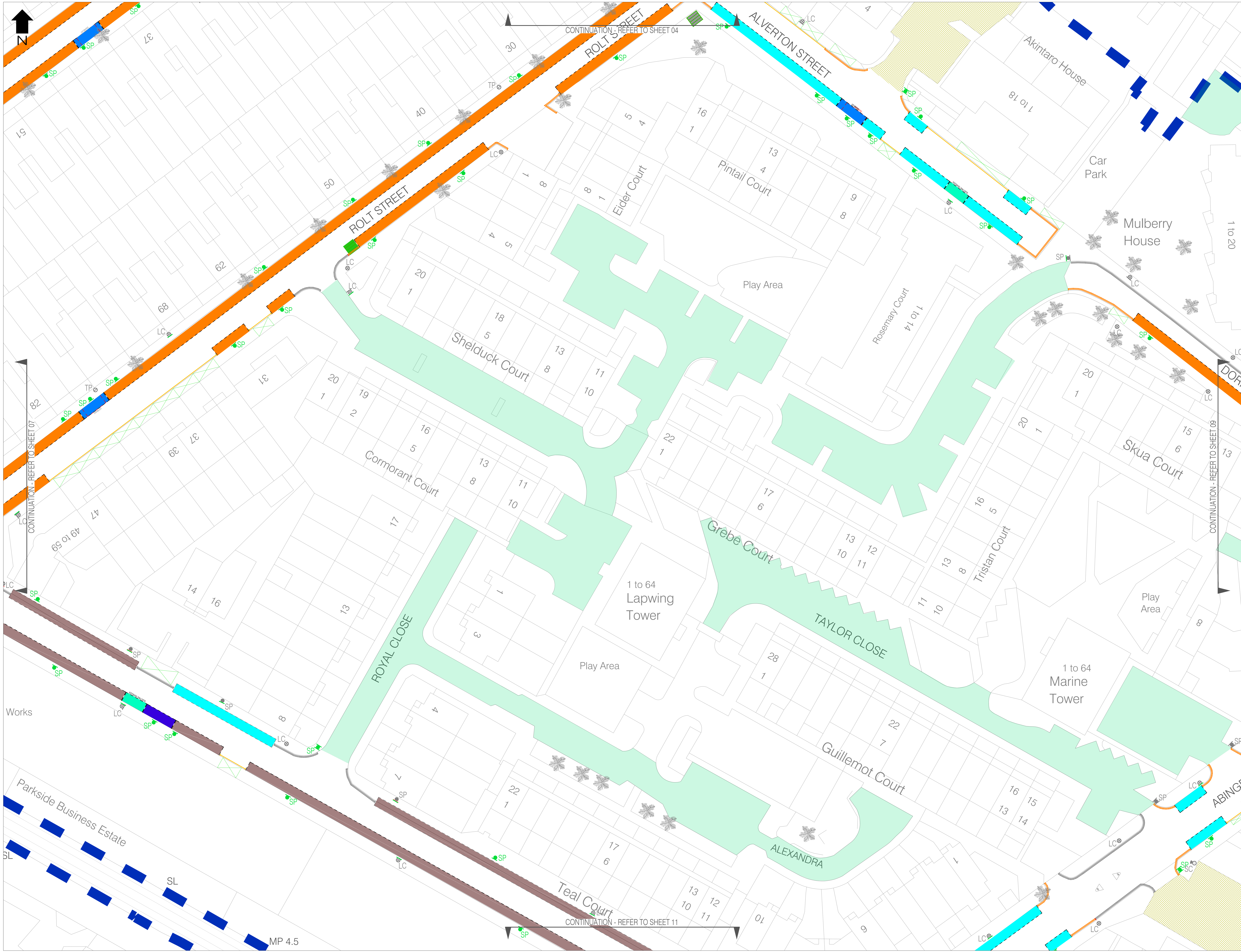
Drawing Title: **DEPTFORD ZONE SHEET 7 OF 24**

Drawing Status: **FINAL**

Drawn	Designed	Date	Scale	Size
JG	CG	JUL 23	1:250	A0

Drawing No. 1000009242-01-SK1-DEPTFORD-07 Rev 0





**LEGEND**

- Borough Boundary
- Existing Estate Permit Parking Area (PPA)
- Existing Private / Estate Parking Area
- Existing Controlled Parking Crossing Area
- Proposed Controlled Parking Zone (CPZ)
- Proposed Permit Parking Area (PPA)

**Road Markings**

- Existing Single / Double Yellow Line / Keel Slip
- Existing Single / Double Yellow Line / Keel Slip to be Removed
- Proposed Single / Double Yellow Line / Keel Slip
- Existing Keep Clear Hatch Markings - To be removed
- Existing Keep Clear or Entrance Marking
- Existing SCHOOL KEEP CLEAR
- Existing Parking Bay
- Existing Parking Bay to be Removed
- Proposed Parking Bay
- Existing Rank to be Removed (Ambulance - Police - Taxi)
- Proposed Rank (Ambulance - Police - Taxi)
- Existing Bus Stop/Stand

**Traffic Signs & Posts**

- Existing Traffic Sign / Post
- Existing Traffic Sign / Post - Remove to Tip
- Proposed Traffic Sign / Post
- Proposed Traffic Sign Mounted on Existing Lamp Column
- Traffic Sign Mounted on Wall / Fence

**Street Furniture**

- Lamp Column
- Lamp Column with Electric Vehicle Charge Point
- Telecommunication Pole
- Refuge Beacon
- Belisha Beacon
- Telephone Box
- Mail Box
- Bollard
- Bollard with Electric Vehicle Charge Point
- Ball Bollard
- Litter Bin
- Bus Stop
- CCTV/Security Camera
- Telecommunications Cabinet

**Other Features**

- Dropped Kerb at Vehicle Crossover/Pedestrian Crossing
- Existing Tree
- Proposed Tree
- Existing Cycle Hangar
- Proposed Cycle Hangar
- One-Way Street - Direction of Flow

**Parking Bays**

- Permit Holders Only
- Resident Permit Holders Only
- Business Permit Holders Only
- Shared - Permit Holders + Pay by Phone
- Shared - Permit Holders + Pay by Phone + Bus
- Shared - Resident Permit + Pay by Phone
- Shared - Business Permit + Pay by Phone
- Shared - Pay by Phone + Taxi Rank
- Pay by Phone
- Blue Badge Holders Only
- Loading Bay
- Taxi Rank
- Ambulance Bay
- Doctors Bay
- Police Vehicles Only Bay
- Electric Vehicle Charging Point
- Car Club Bay
- Solo Motorcycles Bay
- Bus Bay
- Sign Reference - Proposed Sign

Note: While relevant to drawings of this type, some items in the legend may not be included in this series of drawings.

Rev	Date	Description	Drn	Chk	App
0	JUL 23	Work in progress	JG	CG	OK

**PROJECT CENTRE**  
www.mastorholdings.co.uk/projects/centre

**Lewisham**

Client: **CONTROLLED PARKING ZONE REVIEW**

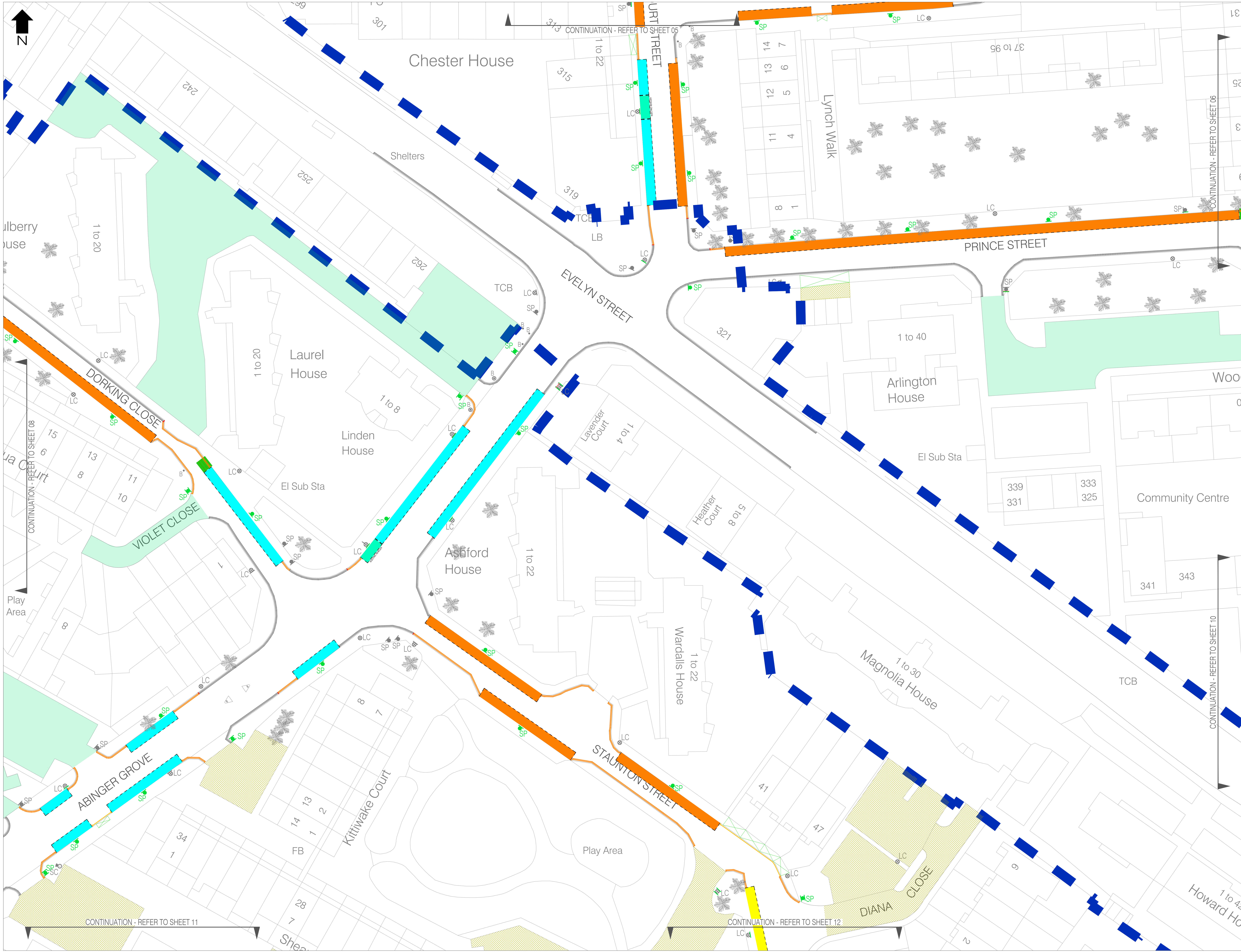
Drawing Title: **DEPTFORD ZONE SHEET B OF 24**

Drawing Status: **FINAL**

Drawn	Designed	Date	Scale	Size
JG	CG	JUL 23	1:250	A0

Drawing No. 1000009242-01-SK1-DEPTFORD-08

Rev 0



- LEGEND**
- Borough Boundary
  - Existing Estate Permit Parking Area (PPA)
  - Existing Private / Estate Parking Area
  - Existing Controlled Pedestrian Crossing Area
  - Proposed Controlled Pedestrian Zone (CPZ)
  - Proposed Permit Parking Area (PPA)
- Road Markings**
- Existing Single / Double Yellow Line / Keel Strip
  - Existing Single / Double Yellow Line / Keel Strip to be Removed
  - Proposed Single / Double Yellow Line / Keel Strip
  - Existing Keep Clear Hatch Markings - To be removed
  - Existing Keep Clear at Entrance Marking
  - Existing SCHOOL KEEP CLEAR
  - Existing Parking Bay
  - Existing Parking Bay to be Removed
  - Proposed Parking Bay
  - Existing Rank to be Removed (Ambulance - Police - Taxi)
  - Proposed Rank (Ambulance - Police - Taxi)
  - Existing Bus Stop/Stand
- Traffic Signs & Posts**
- Existing Traffic Sign / Post
  - Existing Traffic Sign / Post - Remove to Top
  - Proposed Traffic Sign / Post
  - Proposed Traffic Sign Mounted on Existing Lamp Column
  - Traffic Sign Mounted on Wall / Fence
- Street Furniture**
- Lamp Column
  - Lamp Column with Electric Vehicle Charge Point
  - Telecommunication Pole
  - Refuge Beacon
  - Bellisha Beacon
  - Telephone Box
  - Mail Box
  - Bollard
  - Bollard with Electric Vehicle Charge Point
  - Ball Bollard
  - Litter Bin
  - Bus Stop
  - CCTV/Security Camera
  - Telecommunications Cabinet
- Other Features**
- Dropped Kerb at Vehicle Crossover/Pedestrian Crossing
  - Existing Tree
  - Proposed Tree
  - Existing Cycle Hangar
  - Proposed Cycle Hangar
  - One-Way Street - Direction of Flow

- Parking Bays**
- Permit Holders Only
  - Resident Permit Holders Only
  - Business Permit Holders Only
  - Shared - Permit Holders + Pay by Phone
  - Shared - Permit Holders + Pay by Phone + Bus
  - Shared - Resident Permit + Pay by Phone
  - Shared - Business Permit + Pay by Phone
  - Shared - Pay by Phone + Taxi Rank
  - Pay by Phone
  - Blue Badge Holders Only
  - Loading Bay
  - Taxi Rank
  - Ambulance Bay
  - Doctors Bay
  - Police Vehicles Only Bay
  - Electric Vehicle Charging Point
  - Car Club Bay
  - Solo Motorcycles Bay
  - Bus Bay
  - Sign Reference - Proposed Sign
- Note: While relevant to drawings of this type, some items in the legend may not be included in this series of drawings.

Rev	Date	Description	Drn	Chk	App
0	JUL 23	Work in progress	JG	CG	OK

**PROJECT CENTRE**  
www.mastorholdings.co.uk/projects/centre

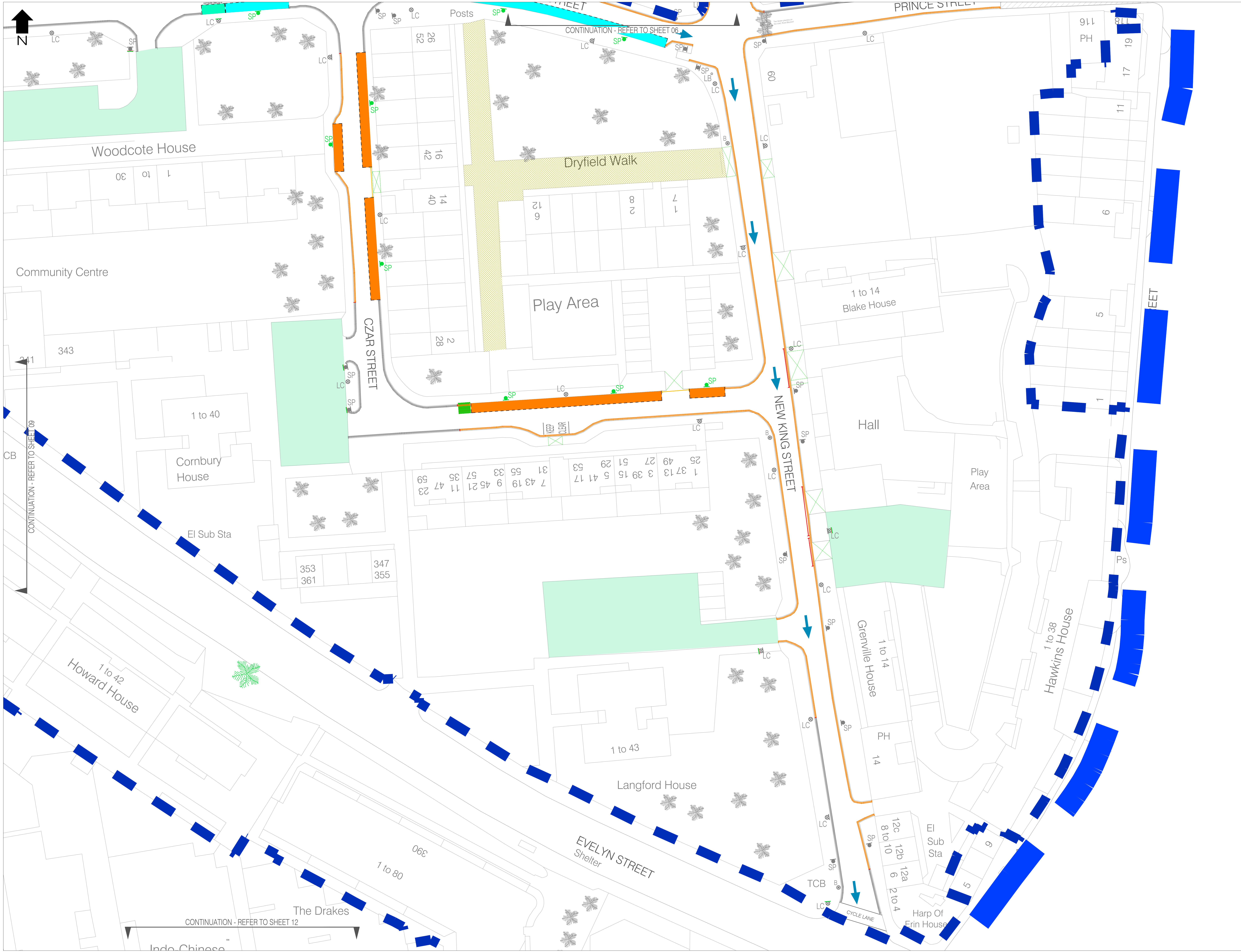
Client: **Lewisham**

Project: **CONTROLLED PARKING ZONE REVIEW**

Drawing Title: **DEPTFORD ZONE SHEET 9 OF 24**

Drawing Status: **FINAL**

Drawn	JG	Designed	CG	Date	JUL 23	Scale	1:250	Size	A0
Drawing No.	1000009242-01-SK1-DEPTFORD-09	Rev	0						



- LEGEND**
- Borough Boundary
  - Existing Estate Permit Parking Area (EPPA)
  - Existing Private / Estate Parking Area
  - Existing Controlled Pedestrian Crossing Area
  - Proposed Controlled Parking Zone (CPZ)
  - Proposed Permit Parking Area (PPA)
- Road Markings**
- Existing Single / Double Yellow Line / Keel Strip
  - Existing Single / Double Yellow Line / Keel Strip to be Removed
  - Proposed Single / Double Yellow Line / Keel Strip
  - Existing Keep Clear at Entrance Marking
  - Existing SCHOOL, KEEP CLEAR
  - Existing Parking Bay
  - Proposed Parking Bay
  - Existing Rank to be Removed (Ambulance - Police - Taxi)
  - Proposed Rank (Ambulance - Police - Taxi)
  - Existing Bus Stop/Stand
- Traffic Signs & Posts**
- Existing Traffic Sign / Post
  - Existing Traffic Sign / Post - Remove to Top
  - Proposed Traffic Sign / Post
  - Proposed Traffic Sign Mounted on Existing Lamp Column
  - Traffic Sign Mounted on Wall / Fence
- Street Furniture**
- Lamp Column
  - Lamp Column with Electric Vehicle Charge Point
  - Telecommunication Pole
  - Refuge Beacon
  - Beltina Beacon
  - Telephone Box
  - Mail Box
  - Bollard
  - Bollard with Electric Vehicle Charge Point
  - Ball Bollard
  - Litter Bin
  - Bus Stop
  - CCTV/Security Camera
  - Telecommunications Cabinet
- Other Features**
- Dropped Kerb at Vehicle Crossover/Pedestrian Crossing
  - Existing Tree
  - Proposed Tree
  - Existing Cycle Hangar
  - Proposed Cycle Hangar
  - Proposed Cycle Hangar
  - One-Way Street - Direction of Flow

- Parking Bays**
- Permit Holders Only
  - Resident Permit Holders Only
  - Business Permit Holders Only
  - Shared - Permit Holders + Pay by Phone
  - Shared - Permit Holders + Pay by Phone + Bus
  - Shared - Resident Permit + Pay by Phone
  - Shared - Business Permit + Pay by Phone
  - Shared - Pay by Phone + Taxi Rank
  - Pay by Phone
  - Blue Badge Holders Only
  - Loading Bay
  - Taxi Rank
  - Ambulance Bay
  - Doctors Bay
  - Police Vehicles Only Bay
  - Electric Vehicle Charging Point
  - Car Club Bay
  - Solo Motorcycles Bay
  - Bus Bay
  - Sign Reference - Proposed Sign
- Note: While relevant to drawings of this type, some items in the legend may not be included in this series of drawings.

Rev	Date	Description	Drn	Chk	App
0	JUL 23	Work in progress	JG	CG	OK

**PROJECT CENTRE**  
www.projectcentre.co.uk

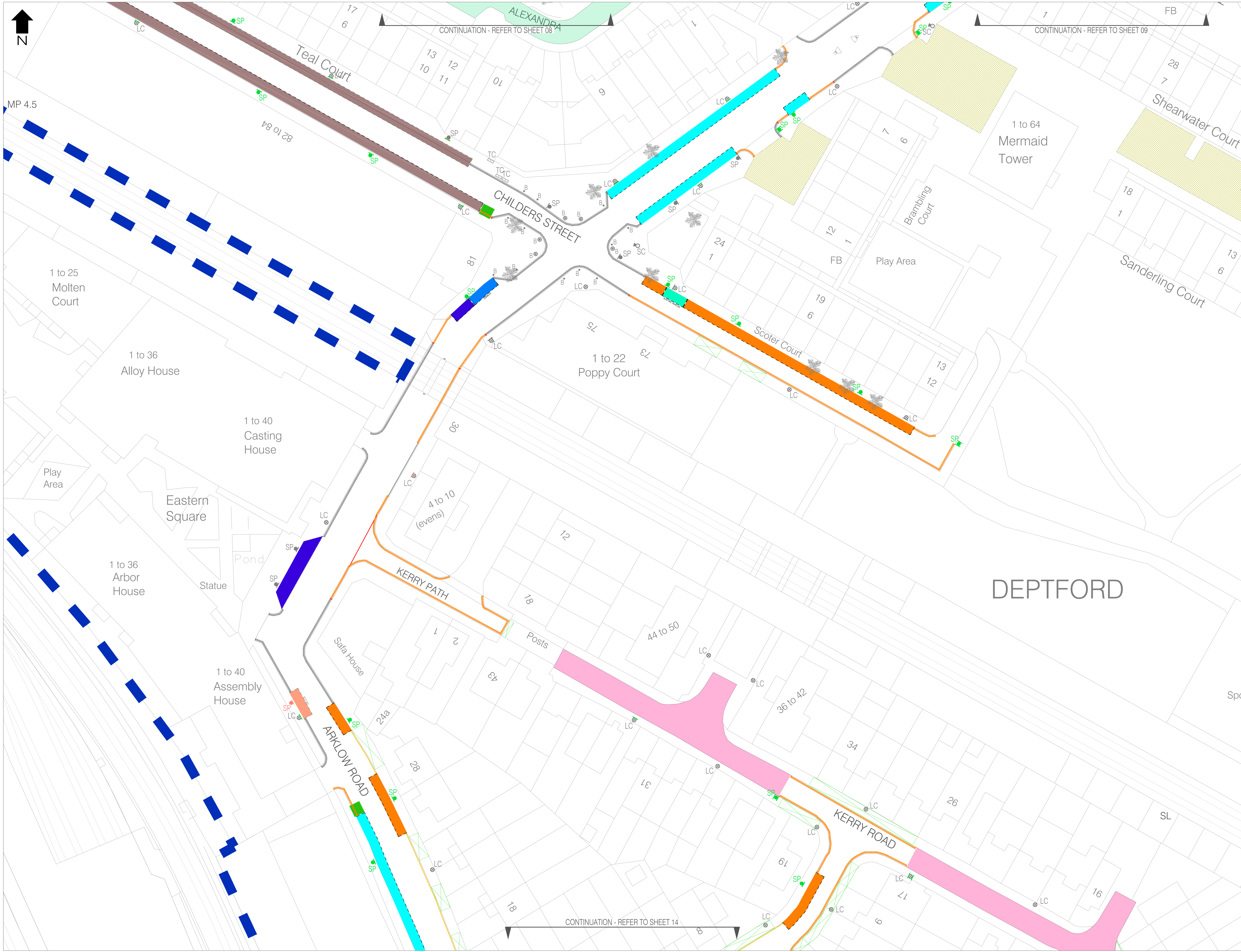
Client: **Lewisham**

Project: CONTROLLED PARKING ZONE REVIEW

Drawing Title: DEPTFORD ZONE SHEET 10 OF 24

Drawing Status: FINAL

Drawn	JG	Designed	CG	Date	JUL 23	Scale	1:250	Size	A0
Drawing No.	100009242-01-SK1-DEPTFORD-10	Rev	0						



- LEGEND**
- Borough Boundary
  - Existing Estate Permit Parking Area (PPA)
  - Existing Private / Estate Parking Area
  - Existing Controlled Pedestrian Crossing Area
  - Proposed Controlled Pedestrian Zone (CPZ)
  - Proposed Permit Parking Area (PPA)
- Road Markings**
- Existing Single / Double Yellow Line / Keel Strip
  - Existing Single / Double Yellow Line / Keel Strip to be Removed
  - Proposed Single / Double Yellow Line / Keel Strip
  - Existing Keep Clear Hatch Markings - To be removed
  - Existing Keep Clear at Entrance Marking
  - Existing SCHOOL KEEP CLEAR
  - Existing Parking Bay
  - Existing Parking Bay to be Removed
  - Proposed Parking Bay
  - Existing Rank to be Removed (Ambulance - Police - Taxi)
  - Proposed Rank (Ambulance - Police - Taxi)
  - Existing Bus Stop/Stand
- Traffic Signs & Posts**
- Existing Traffic Sign / Post
  - Existing Traffic Sign / Post - Remove to Top
  - Proposed Traffic Sign / Post
  - Proposed Traffic Sign Mounted on Existing Lamp Column
  - Traffic Sign Mounted on Wall / Fence
- Street Furniture**
- Lamp Column
  - Lamp Column with Electric Vehicle Charge Point
  - Telecommunication Pole
  - Refuge Beacon
  - Beltina Beacon
  - Telephone Box
  - Mail Box
  - Bin
  - Bin with Electric Vehicle Charge Point
  - Ball Bin
  - Litter Bin
  - Bus Stop
  - CCTV/Security Camera
  - Telecommunications Cabinet
- Other Features**
- Dropped Kerb at Vehicle Crossover/Pedestrian Crossing
  - Existing Tree
  - Proposed Tree
  - Existing Cycle Hangar
  - Proposed Cycle Hangar
  - One-Way Street - Direction of Flow

- Parking Bays**
- Permit Holders Only
  - Resident Permit Holders Only
  - Business Permit Holders Only
  - Shared - Permit Holders + Pay by Phone
  - Shared - Permit Holders + Pay by Phone + Bus
  - Shared - Resident Permit + Pay by Phone
  - Shared - Business Permit + Pay by Phone
  - Shared - Pay by Phone + Taxi Rank
  - Pay by Phone
  - Blue Badge Holders Only
  - Loading Bay
  - Taxi Rank
  - Ambulance Bay
  - Doctors Bay
  - Police Vehicles Only Bay
  - Electric Vehicle Charging Point
  - Car Club Bay
  - Solo Motorcycles Bay
  - Bus Bay
  - Sign Reference - Proposed Sign
- Note: While relevant to drawings of this type, some items in the legend may not be included in this series of drawings.

Rev	Date	Description	Drn	Chk	App
0	JUL 23	Work in progress	JG	CG	OK

**PROJECT CENTRE**  
www.projectcentre.co.uk

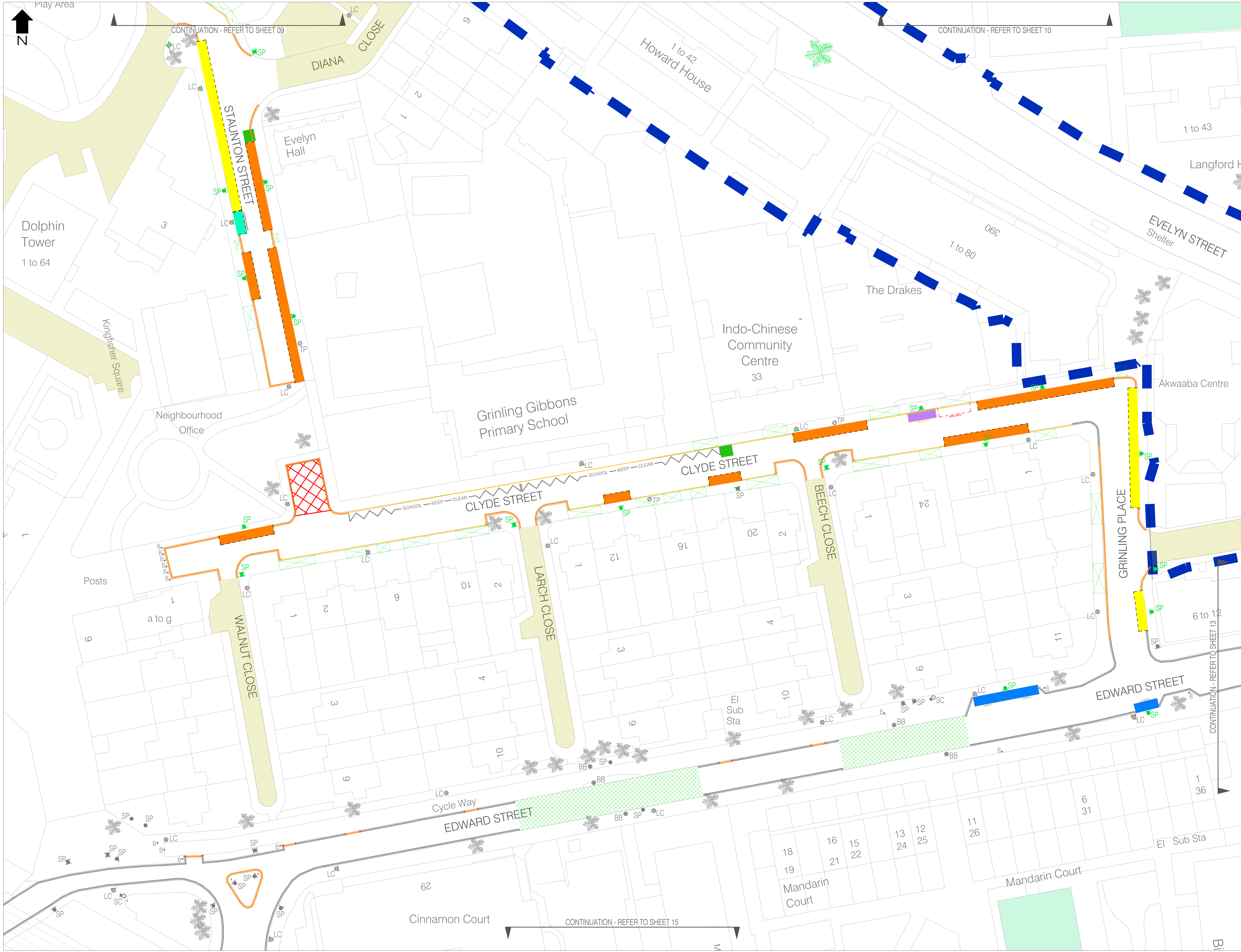
Client: **Lewisham**

Project: **CONTROLLED PARKING ZONE REVIEW**

Drawing Title: **DEPTFORD ZONE SHEET 11 OF 24**

Drawing Status: **FINAL**

Drawn	JG	Designed	CG	Date	JUL 23	Scale	1:250	Size	A0
Drawing No.	1000009242-01-SK1-DEPTFORD-11	Rev	0						



- LEGEND**
- Borough Boundary
  - Existing Estate Permit Parking Area (EPPA)
  - Existing Private / Estate Parking Area
  - Existing Controlled Parking Crossing Area
  - Proposed Controlled Parking Zone (CPZ)
  - Proposed Permit Parking Area (PPA)
- Road Markings**
- Existing Single / Double Yellow Line / Kerb Stop
  - Existing Single / Double Yellow Line / Kerb Stop to be Removed
  - Proposed Single / Double Yellow Line / Kerb Stop
  - Existing Keep Clear Hatch Markings - To be removed
  - Existing SCHOOL KEEP CLEAR
  - Existing Parking Bay
  - Proposed Parking Bay
  - Existing Rank to be Removed (Ambulance - Police - Taxi)
  - Proposed Rank (Ambulance - Police - Taxi)
  - Existing Bus Stop/Stand
- Traffic Signs & Posts**
- Existing Traffic Sign / Post
  - Existing Traffic Sign / Post - Remove to Tip
  - Proposed Traffic Sign / Post
  - Proposed Traffic Sign Mounted on Existing Lamp Column
  - Traffic Sign Mounted on Wall / Fence
- Street Furniture**
- Lamp Column
  - Lamp Column with Electric Vehicle Charge Point
  - Telecommunication Pole
  - Refuge Beacon
  - Beltina Beacon
  - Telephone Box
  - Mail Box
  - Bin
  - Bin with Electric Vehicle Charge Point
  - Ball Bin
  - Bin
  - Bus Stop
  - CCTV/Security Camera
  - Telecommunications Cabinet
- Other Features**
- Dropped Kerb at Vehicle Crossover/Pedestrian Crossing
  - Existing Tree
  - Proposed Tree
  - Existing Cycle Hangar
  - Proposed Cycle Hangar
  - One-Way Street - Direction of Flow
- Parking Bays**
- Permit Holders Only
  - Resident Permit Holders Only
  - Business Permit Holders Only
  - Shared - Permit Holders + Pay by Phone
  - Shared - Permit Holders + Pay by Phone + Bus
  - Shared - Resident Permit + Pay by Phone
  - Shared - Business Permit + Pay by Phone
  - Shared - Pay by Phone + Taxi Rank
  - Pay by Phone
  - Blue Badge Holders Only
  - Loading Bay
  - Taxi Rank
  - Ambulance Bay
  - Doctors Bay
  - Police Vehicles Only Bay
  - Electric Vehicle Charging Point
  - Car Club Bay
  - Solo Motorcycles Bay
  - Bus Bay
  - Sign Reference - Proposed Sign
- Note: While relevant to drawings of this type, some items in the legend may not be included in this series of drawings.

Rev	Date	Description	Drn	Chk	App
0	JUL 23	Work in progress	JG	CG	OK

Rev	Date	Description	Drn	Chk	App
0	JUL 23	Work in progress	JG	CG	OK

**PROJECT CENTRE**

**Lewisham**

Client: CONTROLLED PARKING ZONE REVIEW

Drawing Title: DEPTFORD ZONE SHEET 12 OF 24

Drawing Status: FINAL

Drawn	JG	Designed	CG	Date	JUL 23	Scale	1:250	Size	A0
Drawing No.	1000009242-01-SK1-DEPTFORD-12	Rev	0						



- LEGEND**
- Borough Boundary
  - Existing Estate Permit Parking Area (EPA)
  - Existing Private / Estate Parking Area
  - Existing Controlled Pedestrian Crossing Area
  - Proposed Controlled Parking Zone (CPZ)
  - Proposed Permit Parking Area (PPA)
- Road Markings**
- Existing Single / Double Yellow Line / Kerb Stop
  - Existing Single / Double Yellow Line / Kerb Stop to be Removed
  - Proposed Single / Double Yellow Line / Kerb Stop
  - Existing Keep Clear Hatch Markings - To be removed
  - Existing Keep Clear at Entrance Marking
  - Existing SCHOOL KEEP CLEAR
  - Existing Parking Bay
  - Existing Parking Bay to be Removed
  - Proposed Parking Bay
  - Existing Rank to be Removed (Ambulance - Police - Taxi)
  - Proposed Rank (Ambulance - Police - Taxi)
  - Existing Bus Stop/Stand
- Traffic Signs & Posts**
- Existing Traffic Sign / Post
  - Existing Traffic Sign / Post - Remove to Top
  - Proposed Traffic Sign / Post
  - Proposed Traffic Sign Mounted on Existing Lamp Column
  - Traffic Sign Mounted on Wall / Fence
- Street Furniture**
- Lamp Column
  - Lamp Column with Electric Vehicle Charge Point
  - Telecommunication Pole
  - Refuge Beacon
  - Bellisha Beacon
  - Telephone Box
  - Mail Box
  - Bollard
  - Bollard with Electric Vehicle Charge Point
  - Ball Bollard
  - Litter Bin
  - Bus Stop
  - CCTV/Security Camera
  - Telecommunications Cabinet
- Other Features**
- Dropped Kerb at Vehicle Crossover/Pedestrian Crossing
  - Existing Tree
  - Proposed Tree
  - Existing Cycle Hangar
  - Proposed Cycle Hangar
  - One-Way Street - Direction of Flow

- Parking Bays**
- Permit Holders Only
  - Resident Permit Holders Only
  - Business Permit Holders Only
  - Shared - Permit Holders + Pay by Phone
  - Shared - Permit Holders + Pay by Phone + Bus
  - Shared - Resident Permit + Pay by Phone
  - Shared - Business Permit + Pay by Phone
  - Shared - Pay by Phone + Pay by Phone
  - Pay by Phone
  - Blue Badge Holders Only
  - Loading Bay
  - Taxi Rank
  - Ambulance Bay
  - Doctors Bay
  - Police Vehicles Only Bay
  - Electric Vehicle Charging Point
  - Car Club Bay
  - Solo Motorcycles Bay
  - Bus Bay
  - Sign Reference - Proposed Sign
- Note: While relevant to drawings of this type, some items in the legend may not be included in this series of drawings.

Rev	Date	Description	Drn	Chk	App
0	JUL 23	Work in progress	JG	CG	OK

**PROJECT CENTRE**  
www.mertonholdings.co.uk/projects/centre

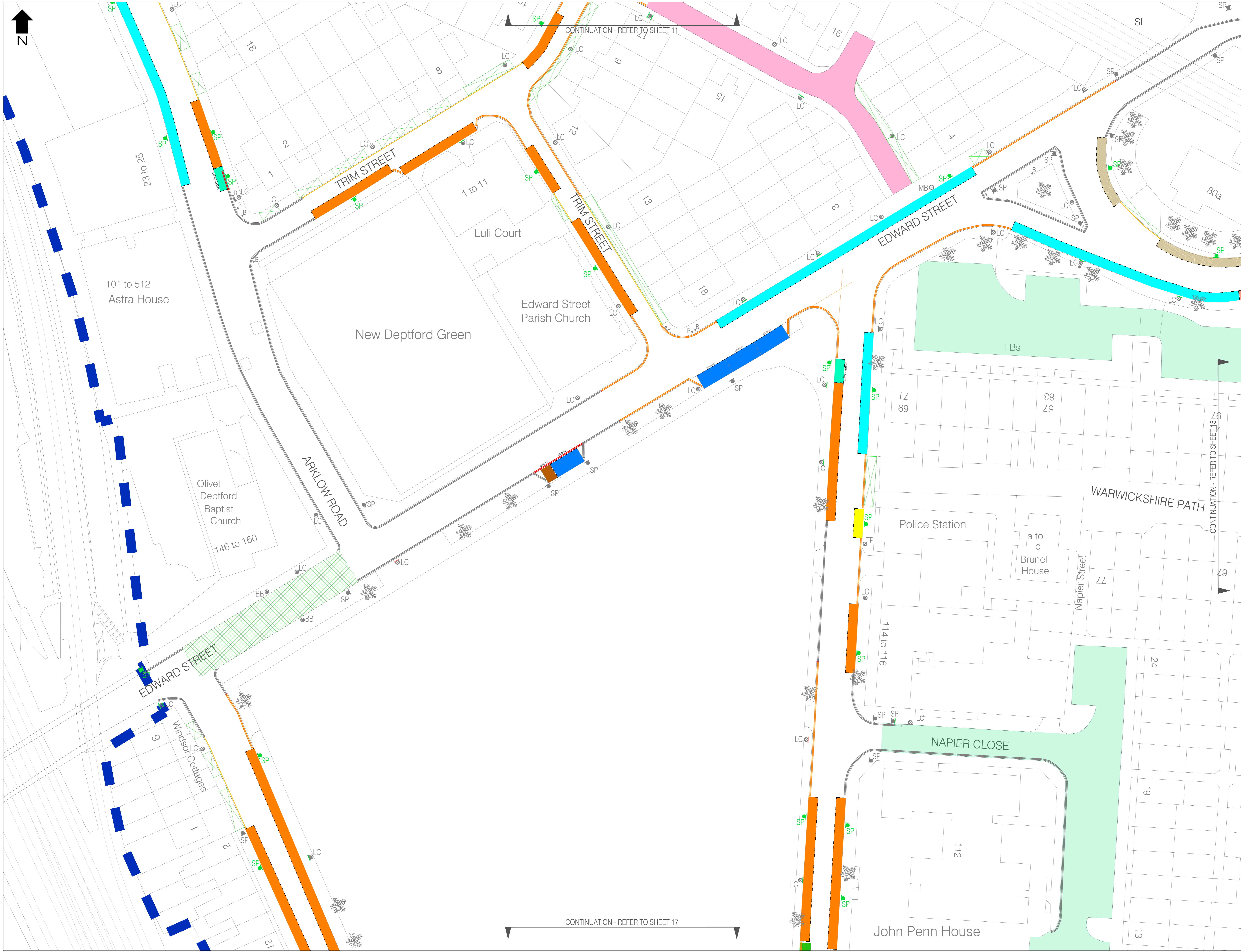
Client: **Lewisham**

Project: **CONTROLLED PARKING ZONE REVIEW**

Drawing Title: **DEPTFORD ZONE**  
SHEET 13 OF 24

Drawing Status: **FINAL**

Drawn	JG	Designed	CG	Date	JUL 23	Scale	1:250	Size	A0
Drawing No.	1000009242-01-SK1-DEPTFORD-13	Rev	0						



**LEGEND**

- Borough Boundary
- Existing Estate Permit Parking Area (EPA)
- Existing Private / Estate Parking Area
- Existing Controlled Pedestrian Crossing Area
- Proposed Controlled Parking Zone (CPZ)
- Proposed Permit Parking Area (PPA)

**Road Markings**

- Existing Single / Double Yellow Line / Keel Strip
- Existing Single / Double Yellow Line / Keel Strip to be Removed
- Proposed Single / Double Yellow Line / Keel Strip
- Existing Keep Clear Hatch Markings - To be removed
- Existing Keep Clear at Entrance Marking
- Existing SCHOOL KEEP CLEAR
- Existing Parking Bay
- Proposed Parking Bay
- Existing Rank to be Removed (Ambulance - Police - Taxi)
- Proposed Rank (Ambulance - Police - Taxi)
- Existing Bus Stop/Stand

**Traffic Signs & Posts**

- Existing Traffic Sign / Post
- Existing Traffic Sign / Post - Remove to Top
- Proposed Traffic Sign / Post
- Proposed Traffic Sign Mounted on Existing Lamp Column
- Traffic Sign Mounted on Wall / Fence

**Street Furniture**

- Lamp Column
- Lamp Column with Electric Vehicle Charge Point
- Telecommunication Pole
- Refuge Beacon
- Beltina Beacon
- Telephone Box
- Mail Box
- Bollard
- Bollard with Electric Vehicle Charge Point
- Ball Bollard
- Litter Bin
- Bus Stop
- CCTV/Security Camera
- Telecommunications Cabinet

**Other Features**

- Dropped Kerb at Vehicle Crossover/Pedestrian Crossing
- Existing Tree
- Proposed Tree
- Existing Cycle Hangar
- Proposed Cycle Hangar
- Proposed Cycle Hangar
- One-Way Street - Direction of Flow

**Parking Bays**

- Permit Holders Only
- Resident Permit Holders Only
- Business Permit Holders Only
- Shared - Permit Holders + Pay by Phone
- Shared - Permit Holders + Pay by Phone + Bus
- Shared - Resident Permit + Pay by Phone
- Shared - Business Permit + Pay by Phone
- Shared - Pay by Phone + Taxi Rank
- Pay by Phone
- Blue Badge Holders Only
- Loading Bay
- Taxi Rank
- Ambulance Bay
- Doctors Bay
- Police Vehicles Only Bay
- Electric Vehicle Charging Point
- Car Club Bay
- Solo Motorcycles Bay
- Bus Bay
- Sign Reference - Proposed Sign

Note: While relevant to drawings of this type, some items in the legend may not be included in this series of drawings.

Rev	Date	Description	Drn	Chk	App
0	JUL 23	Work in progress	JG	CG	OK

**PROJECT CENTRE**  
www.mastorholdings.co.uk/projectscentre

**Lewisham**

Client: **Lewisham**

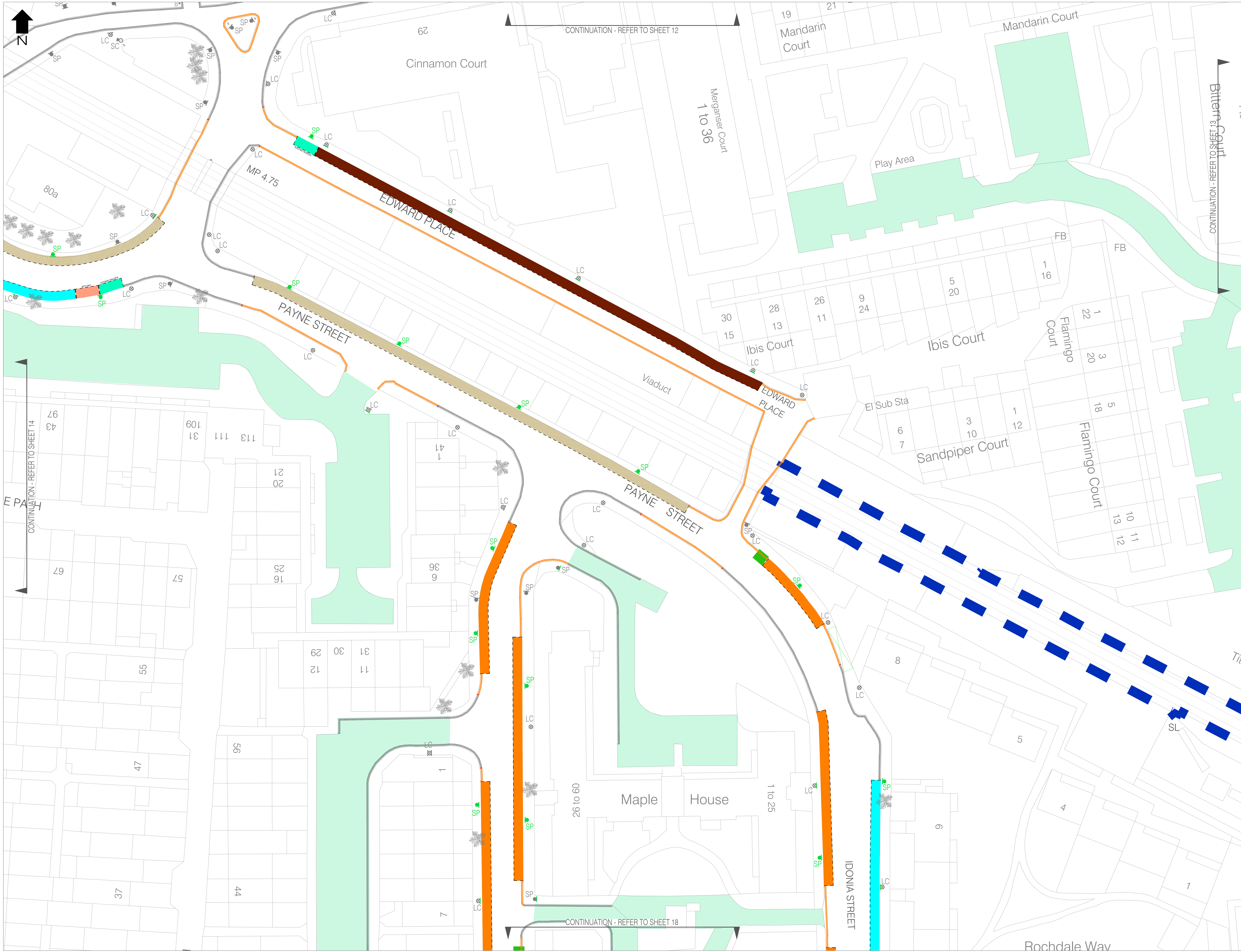
Project: **CONTROLLED PARKING ZONE REVIEW**

Drawing Title: **DEPTFORD ZONE SHEET 14 OF 24**

Drawing Status: **FINAL**

Drawn	Designed	Date	Scale	Size
JG	CG	JUL 23	1:250	A0

Drawing No. 100009242-01-SK1-DEPTFORD-14



- LEGEND**
- Borough Boundary
  - Existing Estate Permit Parking Area (PPA)
  - Existing Private / Estate Parking Area
  - Existing Controlled Pedestrian Crossing Area
  - Proposed Controlled Parking Zone (CPZ)
  - Proposed Permit Parking Area (PPA)
- Road Markings**
- Existing Single / Double Yellow Line / Kerb Stop
  - Existing Single / Double Yellow Line / Kerb Stop to be Removed
  - Proposed Single / Double Yellow Line / Kerb Stop
  - Existing Keep Clear at Entrance Marking - To be removed
  - Existing SCHOOL KEEP CLEAR
  - Existing Parking Bay
  - Existing Parking Bay to be Removed
  - Proposed Parking Bay
  - Existing Rank to be Removed (Ambulance - Police - Taxi)
  - Proposed Rank (Ambulance - Police - Taxi)
  - Existing Bus Stop/Stand
- Traffic Signs & Posts**
- Existing Traffic Sign / Post
  - Existing Traffic Sign / Post - Remove to Top
  - Proposed Traffic Sign / Post
  - Proposed Traffic Sign Mounted on Existing Lamp Column
  - Traffic Sign Mounted on Wall / Fence
- Street Furniture**
- Lamp Column
  - Lamp Column with Electric Vehicle Charge Point
  - Telecommunication Pole
  - Refuge Beacon
  - Beltina Beacon
  - Telephone Box
  - Mail Box
  - Bollard
  - Bollard with Electric Vehicle Charge Point
  - Bell Bollard
  - Litter Bin
  - Bus Stop
  - CCTV/Security Camera
  - Telecommunications Cabinet
- Other Features**
- Dropped Kerb at Vehicle Crossover/Pedestrian Crossing
  - Existing Tree
  - Proposed Tree
  - Existing Cycle Hangar
  - Proposed Cycle Hangar
  - One-Way Street - Direction of Flow

- Parking Bays**
- Permit Holders Only
  - Resident Permit Holders Only
  - Business Permit Holders Only
  - Shared - Permit Holders + Pay by Phone
  - Shared - Permit Holders + Pay by Phone + Bus
  - Shared - Resident Permit + Pay by Phone
  - Shared - Business Permit + Pay by Phone
  - Shared - Pay by Phone + Taxi Rank
  - Pay by Phone
  - Blue Badge Holders Only
  - Loading Bay
  - Taxi Rank
  - Ambulance Bay
  - Doctors Bay
  - Police Vehicles Only Bay
  - Electric Vehicle Charging Point
  - Car Club Bay
  - Solo Motorcycles Bay
  - Bus Bay
  - Sign Reference - Proposed Sign
- Note: While relevant to drawings of this type, some items in the legend may not be included in this series of drawings.

Rev	Date	Description	Drn	Chk	App
0	JUL 23	Work in progress	JG	CG	OK

**PROJECT CENTRE**  
www.masonholdings.co.uk/projects/centres

Client: **Lewisham**

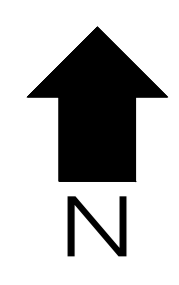
Project: **CONTROLLED PARKING ZONE REVIEW**

Drawing Title: **DEPTFORD ZONE**  
SHEET 15 OF 24

Drawing Status: **FINAL**

Drawn	Designed	Date	Scale	Size
JG	CG	JUL 23	1:250	A0
Drawing No.	Rev			
100009242-01-SK1-DEPTFORD-15	0			





- LEGEND**
- Borough Boundary
  - Existing Estate Permit Parking Area (EPPA)
  - Existing Private / Estate Parking Area
  - Existing Controlled Pedestrian Crossing Area
  - Proposed Controlled Pedestrian Zone (CPZ)
  - Proposed Permit Parking Area (PPA)
- Road Markings**
- Existing Single / Double Yellow Line / Kerb Strip
  - Existing Single / Double Yellow Line / Kerb Strip to be Removed
  - Proposed Single / Double Yellow Line / Kerb Strip
  - Existing Keep Clear Hatch Markings - To be removed
  - Existing Keep Clear at Entrance Marking
  - Existing SCHOOL KEEP CLEAR
  - Existing Parking Bay
  - Existing Parking Bay to be Removed
  - Proposed Parking Bay
  - Existing Rank to be Removed (Ambulance - Police - Taxi)
  - Proposed Rank (Ambulance - Police - Taxi)
  - Existing Bus Stop/Stand
- Traffic Signs & Posts**
- Existing Traffic Sign / Post
  - Existing Traffic Sign / Post - Remove to Top
  - Proposed Traffic Sign / Post
  - Proposed Traffic Sign Mounted on Existing Lamp Column
  - Traffic Sign Mounted on Wall / Fence
- Street Furniture**
- Lamp Column
  - Lamp Column with Electric Vehicle Charge Point
  - Telecommunication Pole
  - Refuge Beacon
  - Bellisha Beacon
  - Telephone Box
  - Mail Box
  - Bollard
  - Bollard with Electric Vehicle Charge Point
  - Boll/Bollard
  - Litter Bin
  - Bus Stop
  - CCTV/Security Camera
  - Telecommunications Cabinet
- Other Features**
- Dropped Kerb at Vehicle Crossover/Pedestrian Crossing
  - Existing Tree
  - Proposed Tree
  - Existing Cycle Hanger
  - Proposed Cycle Hanger
  - One-Way Street - Direction of Flow

- Parking Bays**
- Permit Holders Only
  - Resident Permit Holders Only
  - Business Permit Holders Only
  - Shared - Permit Holders + Pay by Phone
  - Shared - Permit Holders + Pay by Phone + Bus
  - Shared - Resident Permit + Pay by Phone
  - Shared - Business Permit + Pay by Phone
  - Shared - Pay by Phone + Tax Rank
  - Pay by Phone
  - Blue Badge Holders Only
  - Loading Bay
  - Taxi Rank
  - Ambulance Bay
  - Doctors Bay
  - Police Vehicles Only Bay
  - Electric Vehicle Charging Point
  - Car Club Bay
  - Solo Motorcycles Bay
  - Bus Bay
  - Sign Reference - Proposed Sign

Note: While relevant to drawings of this type, some items in the legend may not be included in this series of drawings.

Rev	Date	Description	Drn	Chk	App
0	JUL 23	Work in progress	JG	CG	OK



Client: **Lewisham**

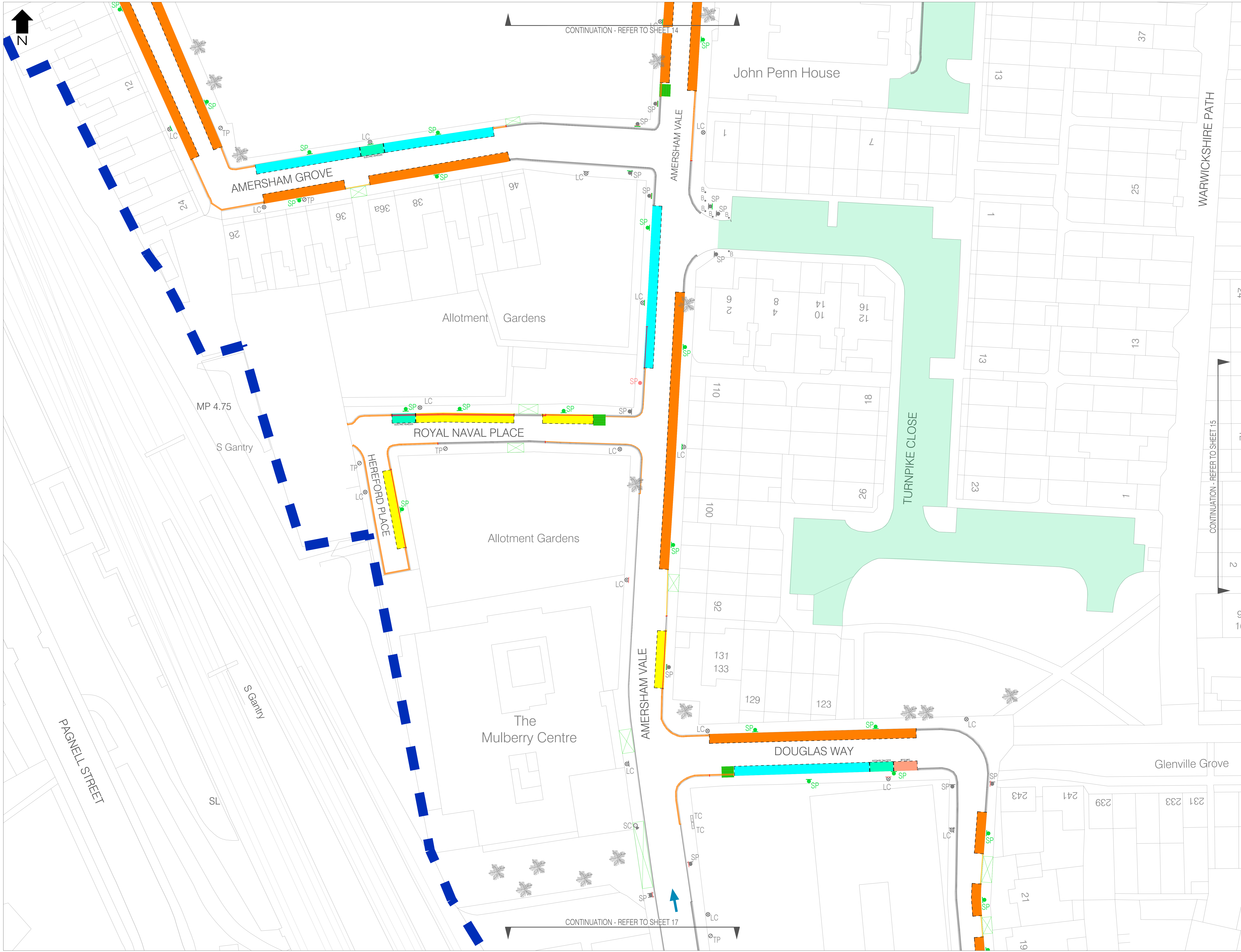
Project: **CONTROLLED PARKING ZONE REVIEW**

Drawing Title: **DEPTFORD ZONE SHEET 16 OF 24**

Drawing Status: **FINAL**

Drawn	Designed	Date	Scale	Size
JG	CG	JUL 23	1:250	A0

Drawing No. 1000009242-01-SK1-DEPTFORD-16 Rev 0



**LEGEND**

- Borough Boundary
- Existing Estate Permit Parking Area (EPA)
- Existing Private / Estate Parking Area
- Existing Controlled Parking Crossing Area
- Proposed Controlled Parking Zone (CPZ)
- Proposed Permit Parking Area (PPA)

**Road Markings**

- Existing Single / Double Yellow Line / Keel Slip
- Existing Single / Double Yellow Line / Keel Slip to be Removed
- Proposed Single / Double Yellow Line / Keel Slip
- Existing Keep Clear Hatch Markings - To be removed
- Existing Keep Clear at Entrance Marking
- Existing SCHOOL, KEEP CLEAR
- Existing Parking Bay
- Existing Parking Bay to be Removed
- Proposed Parking Bay
- Existing Rank to be Removed (Ambulance - Police - Taxi)
- Proposed Rank (Ambulance - Police - Taxi)
- Existing Bus Stop/Stand

**Traffic Signs & Posts**

- Existing Traffic Sign / Post
- Existing Traffic Sign / Post - Remove to Tip
- Proposed Traffic Sign / Post
- Proposed Traffic Sign Mounted on Existing Lamp Column
- Traffic Sign Mounted on Wall / Fence

**Street Furniture**

- Lamp Column
- Lamp Column with Electric Vehicle Charge Point
- Telecommunication Pole
- Refuge Beacon
- Beltina Beacon
- Telephone Box
- Mail Box
- Bollard
- Bollard with Electric Vehicle Charge Point
- Ball Bollard
- Litter Bin
- Bus Stop
- CCTV/Security Camera
- Telecommunications Cabinet

**Other Features**

- Dropped Kerb at Vehicle Crossover/Pedestrian Crossing
- Existing Tree
- Proposed Tree
- Existing Cycle Hangar
- Proposed Cycle Hangar
- One-Way Street - Direction of Flow

**Parking Bays**

- Permit Holders Only
- Resident Permit Holders Only
- Business Permit Holders Only
- Shared - Permit Holders + Pay by Phone
- Shared - Permit Holders + Pay by Phone + Bus
- Shared - Resident Permit + Pay by Phone
- Shared - Business Permit + Pay by Phone
- Shared - Pay by Phone + Taxi Rank
- Pay by Phone
- Blue Badge Holders Only
- Loading Bay
- Taxi Rank
- Ambulance Bay
- Doctors Bay
- Police Vehicles Only Bay
- Electric Vehicle Charging Point
- Car Club Bay
- Solo Motorcycle Bay
- Bus Bay
- Sign Reference - Proposed Sign

Note: While relevant to drawings of this type, some items in the legend may not be included in this series of drawings.

Rev	Date	Description	Drn	Chk	App
0	JUL 23	Work in progress	JG	CG	OK

**PROJECT CENTRE**  
www.mastorholdings.co.uk/projects/centre

**Lewisham**

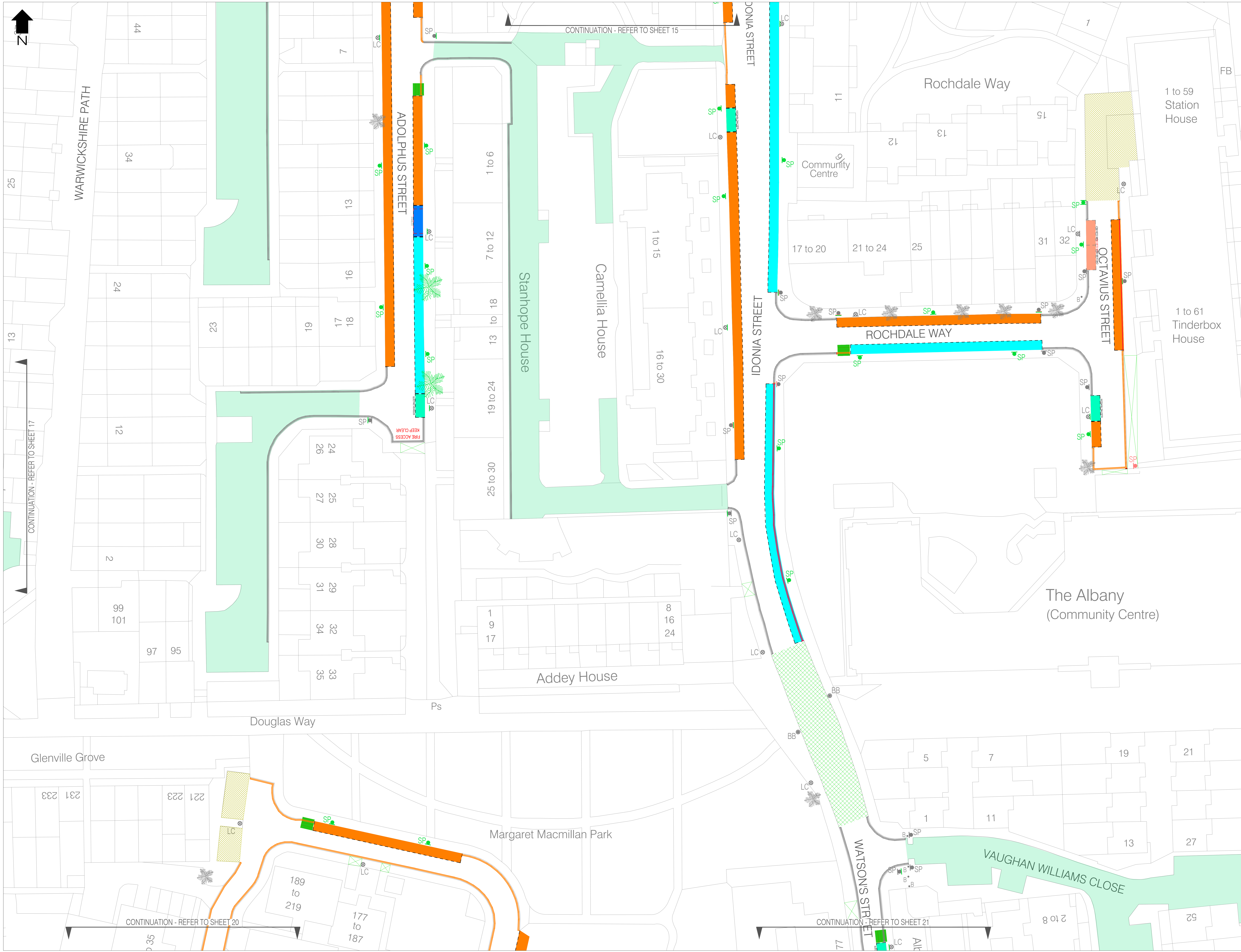
Client: **CONTROLLED PARKING ZONE REVIEW**

Drawing Title: **DEPTFORD ZONE SHEET 17 OF 24**

Drawing Status: **FINAL**

Drawn	Designed	Date	Scale	Size
JG	CG	JUL 23	1:250	A0

Drawing No. 1000009242-01-SK1-DEPTFORD-17 Rev 0



**LEGEND**

- Borough Boundary
- Existing Estate Permit Parking Area (PPA)
- Existing Private / Estate Parking Area
- Existing Controlled Pedestrian Crossing Area
- Proposed Controlled Parking Zone (CPZ)
- Proposed Permit Parking Area (PPA)

**Road Markings**

- Existing Single / Double Yellow Line / Kerb Stop
- Existing Single / Double Yellow Line / Kerb Stop to be Removed
- Proposed Single / Double Yellow Line / Kerb Stop
- Existing Keep Clear Hatch Markings - To be removed
- Existing SCHOOL KEEP CLEAR
- Existing Parking Bay
- Existing Parking Bay to be Removed
- Proposed Parking Bay
- Existing Rank to be Removed (Ambulance - Police - Taxi)
- Proposed Rank (Ambulance - Police - Taxi)
- Existing Bus Stop/Stand

**Traffic Signs & Posts**

- Existing Traffic Sign / Post
- Existing Traffic Sign / Post - Remove to Tip
- Proposed Traffic Sign / Post
- Proposed Traffic Sign Mounted on Existing Lamp Column
- Traffic Sign Mounted on Wall / Fence

**Street Furniture**

- Lamp Column
- Lamp Column with Electric Vehicle Charge Point
- Telecommunication Pole
- Refuge Beacon
- Beltina Beacon
- Telephone Box
- Mail Box
- Bin
- Bin with Electric Vehicle Charge Point
- Ball Bushard
- Litter Bin
- Bus Stop
- CCTV/Security Camera
- Telecommunications Cabinet

**Other Features**

- Dropped Kerb at Vehicle Crossover/Pedestrian Crossing
- Existing Tree
- Proposed Tree
- Existing Cycle Hangar
- Proposed Cycle Hangar
- One-Way Street - Direction of Flow

**Parking Bays**

- Permit Holders Only
- Resident Permit Holders Only
- Business Permit Holders Only
- Shared - Permit Holders + Pay by Phone
- Shared - Permit Holders + Pay by Phone + Bus
- Shared - Resident Permit + Pay by Phone
- Shared - Business Permit + Pay by Phone
- Shared - Pay by Phone + Taxi Rank
- Pay by Phone
- Blue Badge Holders Only
- Loading Bay
- Taxi Rank
- Ambulance Bay
- Doctors Bay
- Police Vehicles Only Bay
- Electric Vehicle Charging Point
- Car Club Bay
- Solo Motorcycles Bay
- Bus Bay
- Sign Reference - Proposed Sign

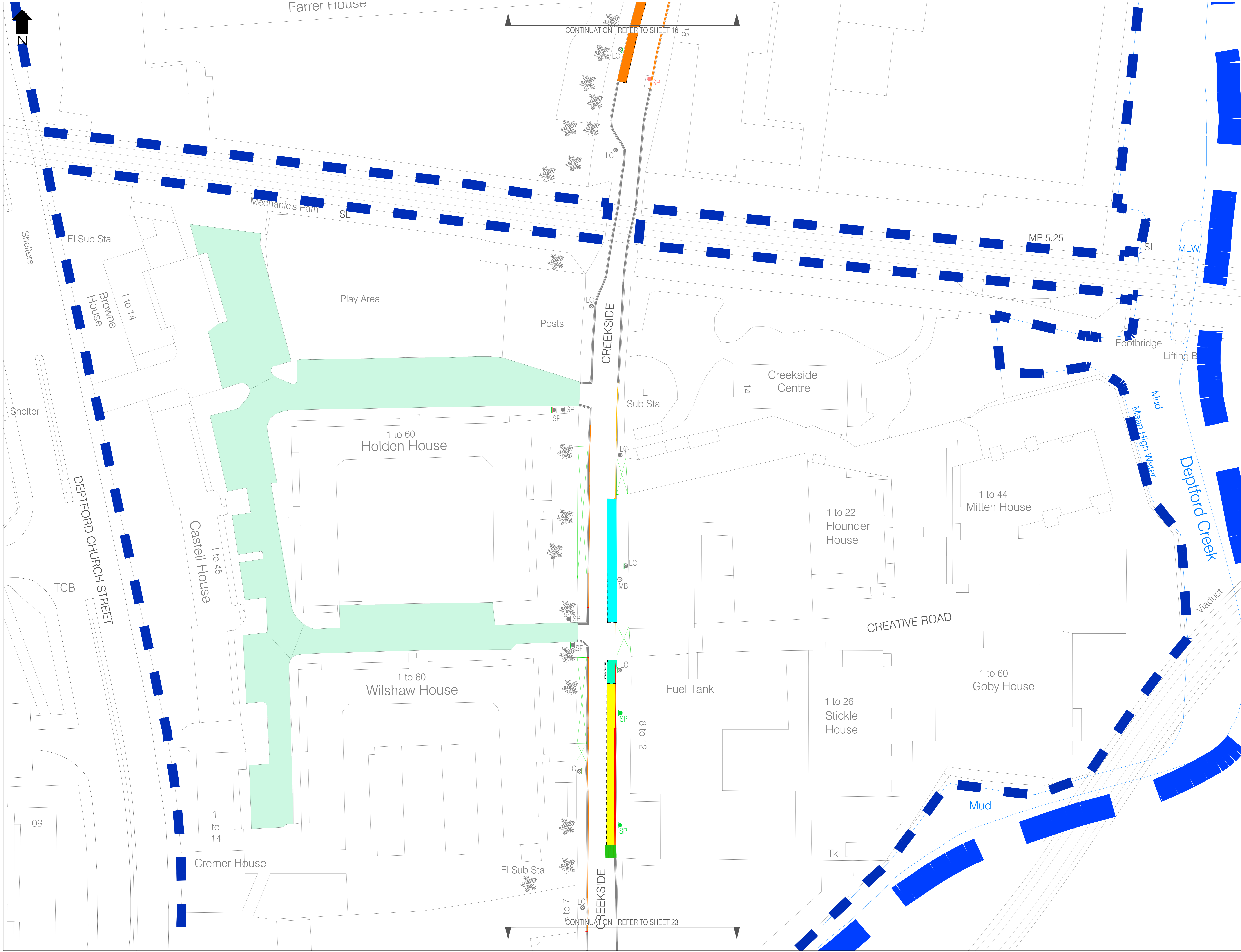
Note: While relevant to drawings of this type, some items in the legend may not be included in this series of drawings.

Rev	Date	Description	Drn	Chk	App
0	JUL 23	Work in progress	JG	CG	OK

**PROJECT CENTRE**  
www.mastorholdings.co.uk/projects/centre

**Lewisham**

Client: CONTROLLED PARKING ZONE REVIEW  
Drawing Title: DEPTFORD ZONE SHEET 18 OF 24  
Drawing Status: FINAL  
Drawn: JG CG Date: JUL 23 Scale: 1:250 Size: A0  
Drawing No.: 1000009242-01-SK1-DEPTFORD-18 Rev: 0



- LEGEND**
- Borough Boundary
  - Existing Estate Permit Parking Area (PPA)
  - Existing Private / Estate Parking Area
  - Existing Controlled Pedestrian Crossing Area
  - Proposed Controlled Pedestrian Crossing Area
  - Proposed Permit Parking Area (PPA)
- Road Markings**
- Existing Single / Double Yellow Line / Kerb Strip
  - Existing Single / Double Yellow Line / Kerb Strip to be Removed
  - Proposed Single / Double Yellow Line / Kerb Strip
  - Existing Keep Clear Hatch Markings - To be removed
  - Existing Keep Clear at Entrance Marking
  - Existing SCHOOL, KEEP CLEAR
  - Existing Parking Bay
  - Proposed Parking Bay
  - Existing Rank to be Removed (Ambulance - Police - Taxi)
  - Proposed Rank (Ambulance - Police - Taxi)
  - Existing Bus Stop/Stand
- Traffic Signs & Posts**
- Existing Traffic Sign / Post
  - Existing Traffic Sign / Post - Remove to Top
  - Proposed Traffic Sign / Post
  - Proposed Traffic Sign Mounted on Existing Lamp Column
  - Traffic Sign Mounted on Wall / Fence
- Street Furniture**
- Lamp Column
  - Lamp Column with Electric Vehicle Charge Point
  - Telecommunication Pole
  - Refuge Beacon
  - Bellisha Beacon
  - Telephone Box
  - Mail Box
  - Bollard
  - Bollard with Electric Vehicle Charge Point
  - Bell Bollard
  - Litter Bin
  - Bus Stop
  - CCTV/Security Camera
  - Telecommunications Cabinet
- Other Features**
- Dropped Kerb at Vehicle Crossover/Pedestrian Crossing
  - Existing Tree
  - Proposed Tree
  - Existing Cycle Hangar
  - Proposed Cycle Hangar
  - One-Way Street - Direction of Flow

- Parking Bays**
- Permit Holders Only
  - Resident Permit Holders Only
  - Business Permit Holders Only
  - Shared - Permit Holders + Pay by Phone
  - Shared - Permit Holders + Pay by Phone + Bus
  - Shared - Resident Permit + Pay by Phone
  - Shared - Business Permit + Pay by Phone
  - Shared - Pay by Phone + Taxi Rank
  - Pay by Phone
  - Blue Badge Holders Only
  - Loading Bay
  - Taxi Rank
  - Ambulance Bay
  - Doctors Bay
  - Police Vehicles Only Bay
  - Electric Vehicle Charging Point
  - Car Club Bay
  - Solo Motorcycles Bay
  - Bus Bay
  - Sign Reference - Proposed Sign
- Note: While relevant to drawings of this type, some items in the legend may not be included in this series of drawings.

Rev	Date	Description	Drn	Chk	App
0	JUL 23	Work in progress	JG	CG	OK

**PROJECT CENTRE**  
www.mastorholdings.co.uk/projects/centre

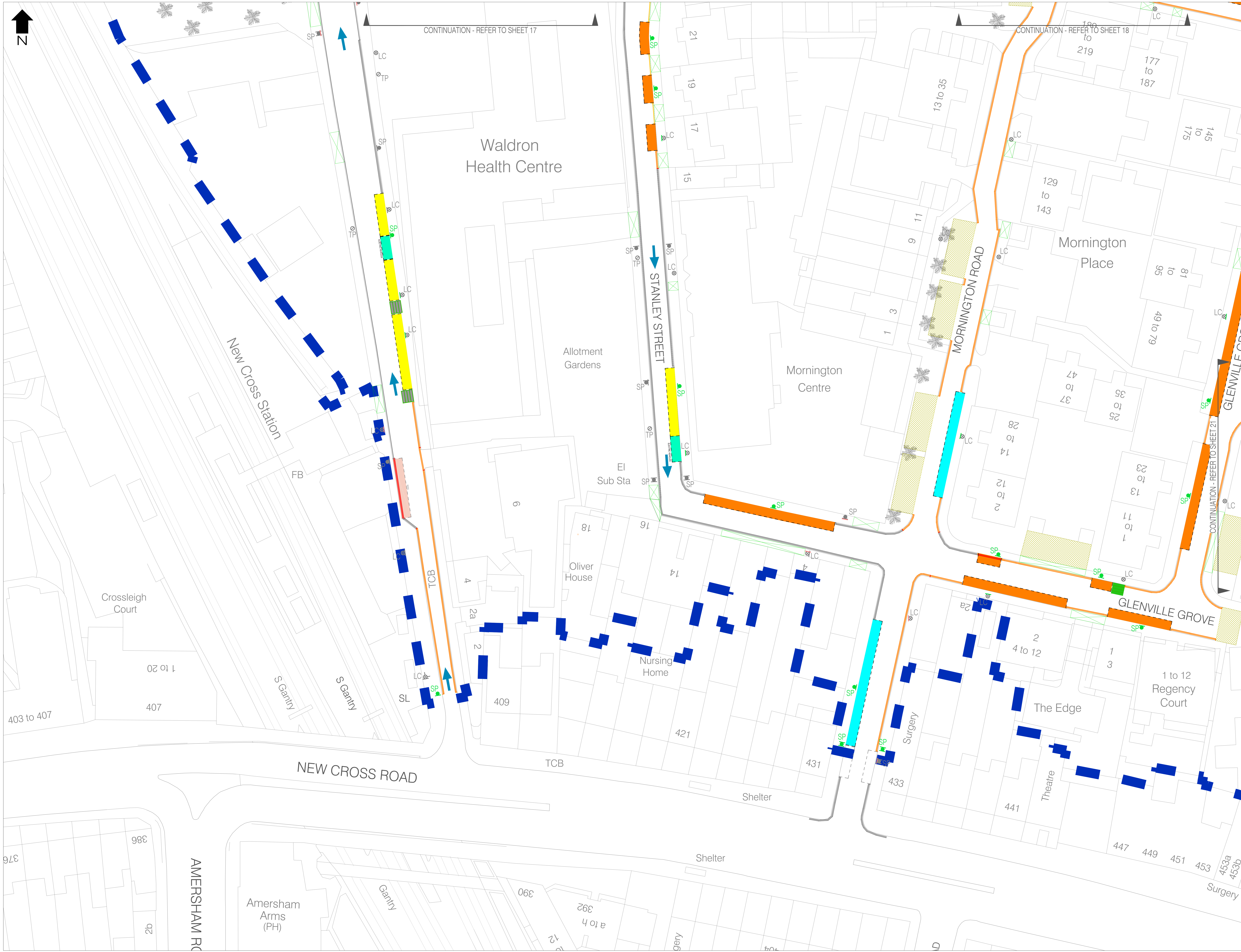
Client: **Lewisham**

Project: **CONTROLLED PARKING ZONE REVIEW**

Drawing Title: **DEPTFORD ZONE SHEET 19 OF 24**

Drawing Status: **FINAL**

Drawn	JG	Designed	CG	Date	JUL 23	Scale	1:250	Size	A0
Drawing No.	1000009242-01-SK1-DEPTFORD-19	Rev	0						



- LEGEND**
- Borough Boundary
  - Existing Estate Permit Parking Area (EPA)
  - Existing Private / Estate Parking Area
  - Existing Controlled Pedestrian Crossing Area
  - Proposed Controlled Parking Zone (CPZ)
  - Proposed Permit Parking Area (PPA)
- Road Markings**
- Existing Single / Double Yellow Line / Keel Strip
  - Existing Single / Double Yellow Line / Keel Strip to be Removed
  - Proposed Single / Double Yellow Line / Keel Strip
  - Existing Keep Clear at Entrance Marking
  - Existing Keep Clear at Entrance Marking - To be removed
  - Existing SCHOOL, KEEP CLEAR
  - Existing Parking Bay
  - Proposed Parking Bay
  - Existing Rank to be Removed (Ambulance - Police - Taxi)
  - Proposed Rank (Ambulance - Police - Taxi)
  - Existing Bus Stop/Stand
- Traffic Signs & Posts**
- Existing Traffic Sign / Post
  - Existing Traffic Sign / Post - Remove to Tip
  - Proposed Traffic Sign / Post
  - Proposed Traffic Sign Mounted on Existing Lamp Column
  - Existing Bus Stop/Stand
  - Traffic Sign Mounted on Wall / Fence
- Street Furniture**
- Lamp Column
  - Lamp Column with Electric Vehicle Charge Point
  - Telecommunication Pole
  - Refuge Beacon
  - Beltina Beacon
  - Telephone Box
  - Mail Box
  - Bin
  - Bin with Electric Vehicle Charge Point
  - Ball Bin
  - Litter Bin
  - Bus Stop
  - CCTV/Security Camera
  - Telecommunications Cabinet
- Other Features**
- Dropped Kerb at Vehicle Crossover/Pedestrian Crossing
  - Existing Tree
  - Proposed Tree
  - Existing Cycle Hangar
  - Proposed Cycle Hangar
  - One-Way Street - Direction of Flow

- Parking Bays**
- Permit Holders Only
  - Resident Permit Holders Only
  - Business Permit Holders Only
  - Shared - Permit Holders + Pay by Phone
  - Shared - Permit Holders + Pay by Phone + Bus
  - Shared - Resident Permit + Pay by Phone
  - Shared - Business Permit + Pay by Phone
  - Shared - Pay by Phone + Taxi Rank
  - Pay by Phone
  - Blue Badge Holders Only
  - Loading Bay
  - Taxi Rank
  - Ambulance Bay
  - Doctors Bay
  - Police Vehicles Only Bay
  - Electric Vehicle Charging Point
  - Car Club Bay
  - Solo Motorcycle Bay
  - Bus Bay
  - Sign Reference - Proposed Sign
- Note: While relevant to drawings of this type, some items in the legend may not be included in this series of drawings.

Rev	Date	Description	Drn	Chk	App
0	JUL 23	Work in progress	JG	CG	OK

**PROJECT CENTRE**  
www.mastorholdings.co.uk/projects/centre

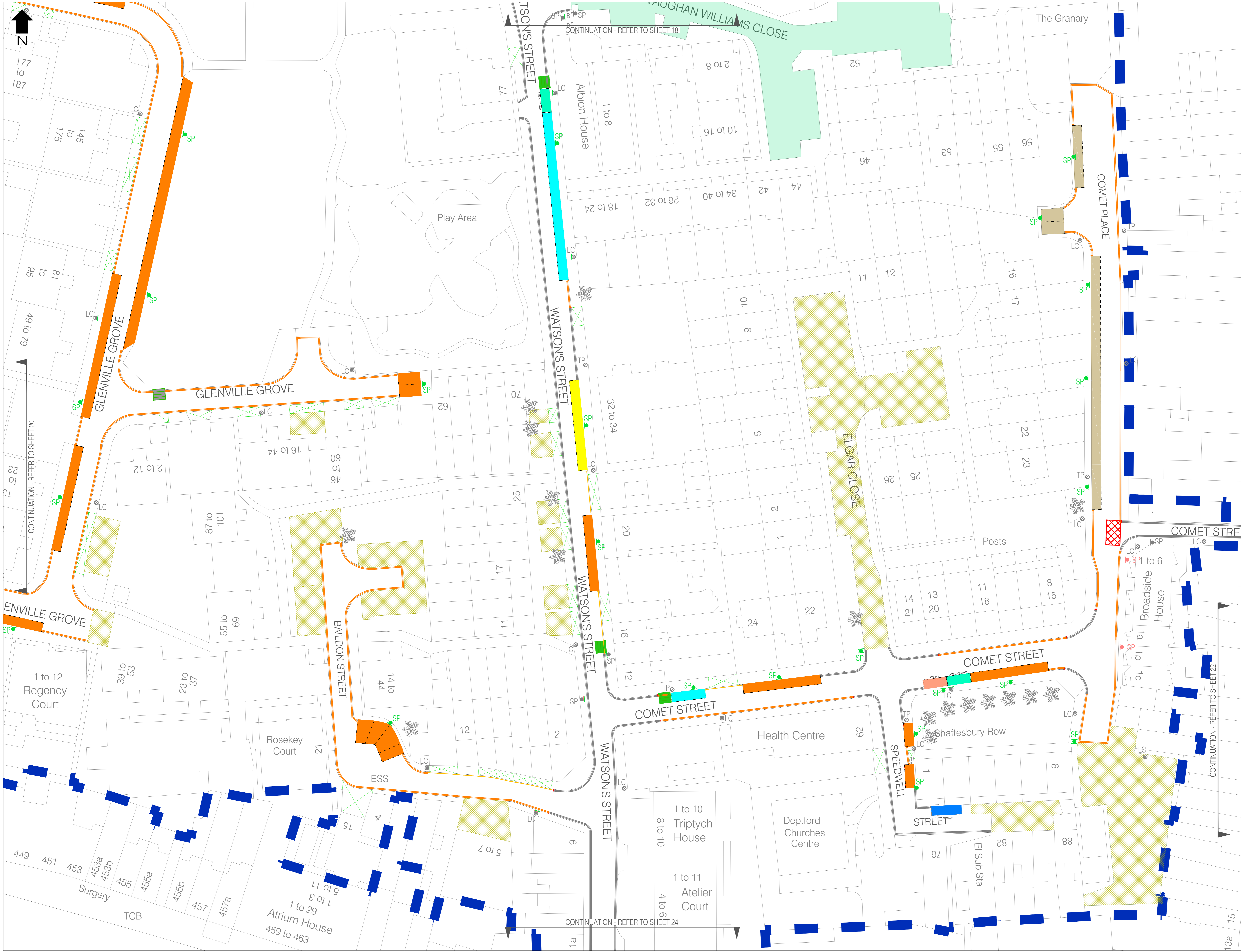
Client: **Lewisham**

Project: **CONTROLLED PARKING ZONE REVIEW**

Drawing Title: **DEPTFORD ZONE SHEET 20 OF 24**

Drawing Status: **FINAL**

Drawn	JG	Designed	CG	Date	JUL 23	Scale	1:250	Size	A0
Drawing No.	1000009242-01-SK1-DEPTFORD-20	Rev	0						



- LEGEND**
- Borough Boundary
  - Existing Estate Permit Parking Area (PPA)
  - Existing Private / Estate Parking Area
  - Existing Controlled Pedestrian Crossing Area
  - Proposed Controlled Parking Zone (CPZ)
  - Proposed Permit Parking Area (PPA)
- Road Markings**
- Existing Single / Double Yellow Line / Kerb Stop
  - Existing Single / Double Yellow Line / Kerb Stop to be Removed
  - Proposed Single / Double Yellow Line / Kerb Stop
  - Existing Keep Clear at Entrance Marking
  - Existing Keep Clear at Entrance Marking - To be removed
  - Existing SCHOOL, KEEP CLEAR
  - Existing Parking Bay
  - Proposed Parking Bay
  - Existing Rank to be Removed (Ambulance - Police - Taxi)
  - Proposed Rank (Ambulance - Police - Taxi)
  - Existing Bus Stop/Stand
- Traffic Signs & Posts**
- Existing Traffic Sign / Post
  - Existing Traffic Sign / Post - Remove to Tip
  - Proposed Traffic Sign / Post
  - Proposed Traffic Sign Mounted on Existing Lamp Column
  - Traffic Sign Mounted on Wall / Fence
- Street Furniture**
- Lamp Column
  - Lamp Column with Electric Vehicle Charge Point
  - Telecommunication Pole
  - Refuge Beacon
  - Beltina Beacon
  - Telephone Box
  - Mail Box
  - Bollard
  - Bollard with Electric Vehicle Charge Point
  - Bell Bollard
  - Litter Bin
  - Bus Stop
  - CCTV/Security Camera
  - Telecommunications Cabinet
- Other Features**
- Dropped Kerb at Vehicle Crossover/Pedestrian Crossing
  - Existing Tree
  - Proposed Tree
  - Existing Cycle Hangar
  - Proposed Cycle Hangar
  - One-Way Street - Direction of Flow
- Parking Bays**
- Permit Holders Only
  - Resident Permit Holders Only
  - Business Permit Holders Only
  - Shared - Permit Holders + Pay by Phone
  - Shared - Permit Holders + Pay by Phone + Bus
  - Shared - Resident Permit + Pay by Phone
  - Shared - Business Permit + Pay by Phone
  - Shared - Pay by Phone + Taxi Rank
  - Pay by Phone
  - Blue Badge Holders Only
  - Loading Bay
  - Taxi Rank
  - Ambulance Bay
  - Doctors Bay
  - Police Vehicles Only Bay
  - Electric Vehicle Charging Point
  - Car Club Bay
  - Solo Motorcycles Bay
  - Bus Bay
  - Sign Reference - Proposed Sign

Note: While relevant to drawings of this type, some items in the legend may not be included in this series of drawings.

Rev	Date	Description	Drawn	Chk	App
0	JUL 23	Work in progress	JG	CG	OK

**PROJECT CENTRE**  
www.marstonholdings.co.uk/projects/centre

Client: **Lewisham**

Project: **CONTROLLED PARKING ZONE REVIEW**

Drawing Title: **DEPTFORD ZONE SHEET 21 OF 24**

Drawing Status: **FINAL**

Drawn	Designed	Date	Scale	Size
JG	CG	JUL 23	1:250	A0
Drawing No.	Rev			
1000009242-01-SK1-DEPTFORD-21	0			



- LEGEND**
- Borough Boundary
  - Existing Estate Permit Parking Area (PPA)
  - Existing Private / Estate Parking Area
  - Existing Controlled Pedestrian Crossing Area
  - Proposed Controlled Parking Zone (CPZ)
  - Proposed Permit Parking Area (PPA)
- Road Markings**
- Existing Single / Double Yellow Line / Keel Strip
  - Existing Single / Double Yellow Line / Keel Strip to be Removed
  - Proposed Single / Double Yellow Line / Keel Strip
  - Existing Keep Clear at Entrance Marking - To be removed
  - Existing Keep Clear at Entrance Marking
  - Existing SCHOOL KEEP CLEAR
  - Existing Parking Bay to be Removed
  - Proposed Parking Bay
  - Existing Rank to be Removed (Ambulance - Police - Taxi)
  - Proposed Rank (Ambulance - Police - Taxi)
  - Existing Bus Stop/Stand
- Traffic Signs & Posts**
- Existing Traffic Sign / Post
  - Existing Traffic Sign / Post - Remove to Tip
  - Proposed Traffic Sign / Post
  - Proposed Traffic Sign Mounted on Existing Lamp Column
  - Traffic Sign Mounted on Wall / Fence
- Street Furniture**
- Lamp Column
  - Lamp Column with Electric Vehicle Charge Point
  - Telecommunication Pole
  - Refuge Beacon
  - Beltina Beacon
  - Telephone Box
  - Mail Box
  - Bollard
  - Bollard with Electric Vehicle Charge Point
  - Ball Bollard
  - Litter Bin
  - Bus Stop
  - CCTV/Security Camera
  - Telecommunications Cabinet
- Other Features**
- Dropped Kerb at Vehicle Crossover/Pedestrian Crossing
  - Existing Tree
  - Proposed Tree
  - Existing Cycle Hangar
  - Proposed Cycle Hangar
  - One-Way Street - Direction of Flow

- Parking Bays**
- Permit Holders Only
  - Resident Permit Holders Only
  - Business Permit Holders Only
  - Shared - Permit Holders + Pay by Phone
  - Shared - Permit Holders + Pay by Phone + Bus
  - Shared - Resident Permit + Pay by Phone
  - Shared - Business Permit + Pay by Phone
  - Shared - Pay by Phone + Taxi Rank
  - Pay by Phone
  - Blue Badge Holders Only
  - Loading Bay
  - Taxi Rank
  - Ambulance Bay
  - Doctors Bay
  - Police Vehicles Only Bay
  - Electric Vehicle Charging Point
  - Car Club Bay
  - Solo Motorcycles Bay
  - Bus Bay
  - Sign Reference - Proposed Sign
- Note: While relevant to drawings of this type, some items in the legend may not be included in this series of drawings.

Rev	Date	Description	Dm	Chk	App
0	JUL 23	Work in progress	JG	CG	OK

**PROJECT CENTRE**  
www.projectcentre.co.uk

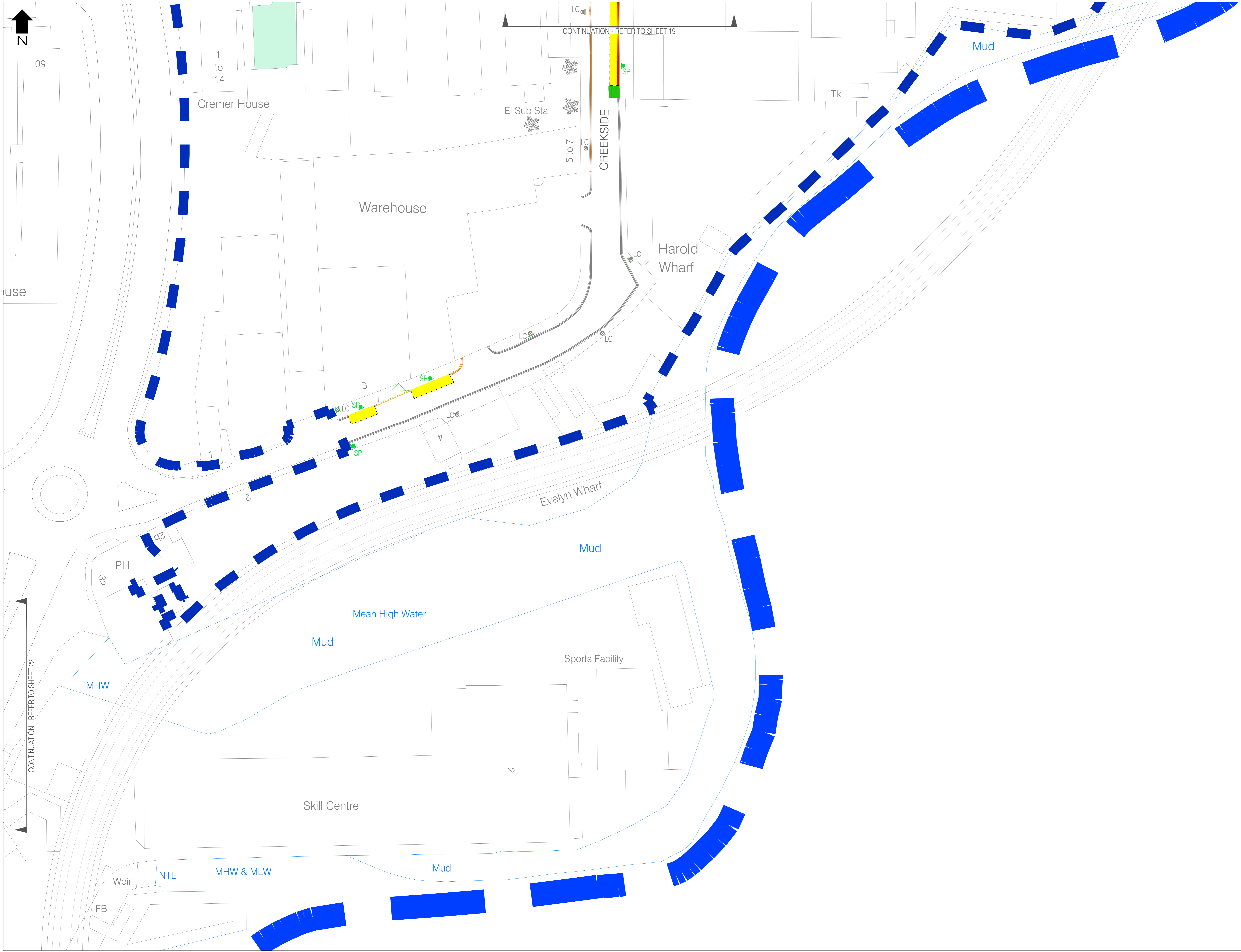
Client: **Lewisham**

Project: **CONTROLLED PARKING ZONE REVIEW**

Drawing Title: **DEPTFORD ZONE SHEET 22 OF 24**

Drawing Status: **FINAL**

Drawn	JG	Designed	CG	Date	JUL 23	Scale	1:250	Size	A0
Drawing No.	1000009242-01-SK1-DEPTFORD-22	Rev	0						



- LEGEND**
- Borough Boundary
  - Existing Estate Permit Parking Area (PPA)
  - Existing Private / Estate Parking Area
  - Existing Controlled Pedestrian Crossing Area
  - Proposed Controlled Parking Zone (CPZ)
  - Proposed Permit Parking Area (PPA)
- Road Markings**
- Existing Single / Double Yellow Line / Kerb Slip
  - Existing Single / Double Yellow Line / Kerb Slip to be Removed
  - Proposed Single / Double Yellow Line / Kerb Slip
  - Existing Keep Clear Hatch Markings - To be removed
  - Existing SCHOOL KEEP CLEAR
  - Existing Parking Bay
  - Existing Parking Bay to be Removed
  - Proposed Parking Bay
  - Existing Rank to be Removed (Ambulance - Police - Taxi)
  - Proposed Rank (Ambulance - Police - Taxi)
  - Existing Bus Stop/Stand
- Traffic Signs & Posts**
- Existing Traffic Sign / Post
  - Existing Traffic Sign / Post - Remove to Top
  - Proposed Traffic Sign / Post
  - Proposed Traffic Sign Mounted on Existing Lamp Column
  - Traffic Sign Mounted on Wall / Fence
- Street Furniture**
- Lamp Column
  - Lamp Column with Electric Vehicle Charge Point
  - Telecommunication Pole
  - Refuge Beacon
  - Beltina Beacon
  - Telephone Box
  - Mail Box
  - Bollard
  - Bollard with Electric Vehicle Charge Point
  - Boll/Bollard
  - Litter Bin
  - Bus Stop
  - CCTV/Security Camera
  - Telecommunications Cabinet
- Other Features**
- Dropped Kerb at Vehicle Crossover/Pedestrian Crossing
  - Existing Tree
  - Proposed Tree
  - Existing Cycle Hangar
  - Proposed Cycle Hangar
  - One-Way Street - Direction of Flow

- Parking Bays**
- Permit Holders Only
  - Resident Permit Holders Only
  - Business Permit Holders Only
  - Shared - Permit Holders + Pay by Phone
  - Shared - Permit Holders + Pay by Phone + Bus
  - Shared - Resident Permit + Pay by Phone
  - Shared - Business Permit + Pay by Phone
  - Shared - Pay by Phone + Taxi Rank
  - Pay by Phone
  - Blue Badge Holders Only
  - Loading Bay
  - Taxi Rank
  - Ambulance Bay
  - Doctors Bay
  - Police Vehicles Only Bay
  - Electric Vehicle Charging Point
  - Car Club Bay
  - Solo Motorcycles Bay
  - Bus Bay
  - Sign Reference - Proposed Sign
- Note: While relevant to drawings of this type, some items in the legend may not be included in this series of drawings.

CONTINUATION - REFER TO SHEET 22

CONTINUATION - REFER TO SHEET 19

Rev	Date	Description	Drn	Chk	App
0	JUL 23	Work in progress	JG	CG	OK

**PROJECT CENTRE**  
www.projectcentre.co.uk

Client: **Lewisham**

Project: **CONTROLLED PARKING ZONE REVIEW**

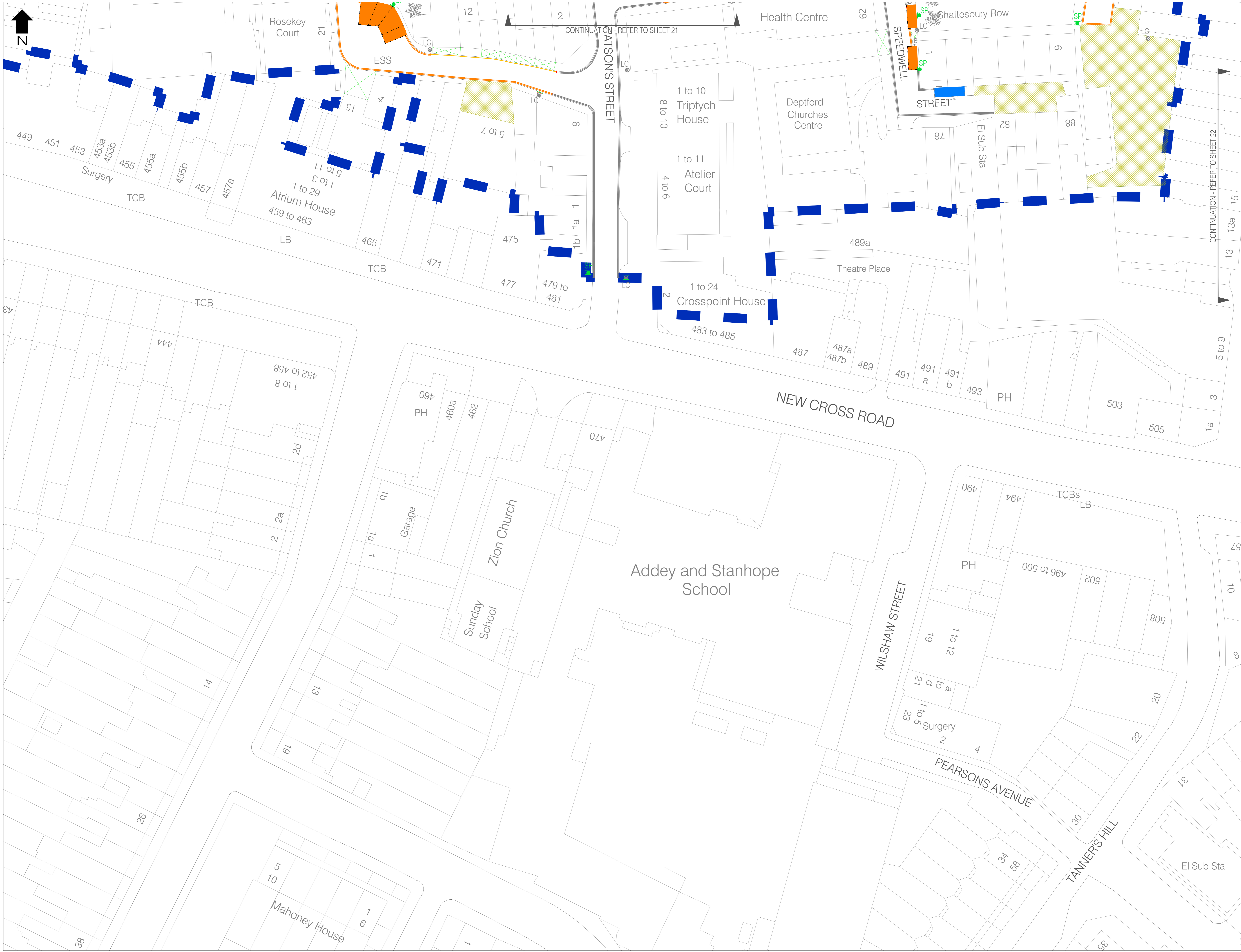
Drawing Title: **DEPTFORD ZONE SHEET 23 OF 24**

Drawing Status: **FINAL**

Drawn	Designed	Date	Scale	Size
JG	CG	JUL 23	1:250	A0

Drawing No.: 1000009242-01-SK1-DEPTFORD-23





**LEGEND**

- Borough Boundary
- Existing Estate Permit Parking Area (PPA)
- Existing Private / Estate Parking Area
- Existing Controlled Pedestrian Crossing Area
- Proposed Controlled Pedestrian Crossing Area
- Proposed Controlled Parking Zone (CPZ)
- Proposed Permit Parking Area (PPA)

**Road Markings**

- Existing Single / Double Yellow Line / Keel Strip
- Existing Single / Double Yellow Line / Keel Strip to be Removed
- Proposed Single / Double Yellow Line / Keel Strip
- Existing Keep Clear at Entrance Marking
- Existing SCHOOL KEEP CLEAR
- Existing Parking Bay
- Existing Parking Bay to be Removed
- Proposed Parking Bay
- Existing Rank to be Removed (Ambulance - Police - Taxi)
- Proposed Rank (Ambulance - Police - Taxi)
- Existing Bus Stop/Stand

**Traffic Signs & Posts**

- Existing Traffic Sign / Post
- Existing Traffic Sign / Post - Remove to Tip
- Proposed Traffic Sign / Post
- Proposed Traffic Sign Mounted on Existing Lamp Column
- Traffic Sign Mounted on Wall / Fence

**Street Furniture**

- Lamp Column
- Lamp Column with Electric Vehicle Charge Point
- Telecommunication Pole
- Refuge Beacon
- Beltina Beacon
- Telephone Box
- Mail Box
- Ballard
- Ballard with Electric Vehicle Charge Point
- Ball Bulbstand
- Litter Bin
- Bus Stop
- CCTV/Security Camera
- Telecommunications Cabinet

**Other Features**

- Dropped Kerb at Vehicle Crossover/Pedestrian Crossing
- Existing Tree
- Proposed Tree
- Existing Cycle Hangar
- Proposed Cycle Hangar
- One-Way Street - Direction of Flow

**Parking Bays**

- Permit Holders Only
- Resident Permit Holders Only
- Business Permit Holders Only
- Shared - Permit Holders + Pay by Phone
- Shared - Permit Holders + Pay by Phone + Bus
- Shared - Resident Permit + Pay by Phone
- Shared - Business Permit + Pay by Phone
- Shared - Pay by Phone + Taxi Rank
- Pay by Phone
- Blue Badge Holders Only
- Loading Bay
- Taxi Rank
- Ambulance Bay
- Doctors Bay
- Police Vehicles Only Bay
- Electric Vehicles Charging Point
- Car Club Bay
- Solo Motorcycles Bay
- Bus Bay
- Sign Reference - Proposed Sign

Note: While relevant to drawings of this type, some items in the legend may not be included in this series of drawings.

Rev	Date	Description	Drn	Chk	App
0	JUL 23	Work in progress	JG	CG	OK

**PROJECT CENTRE**  
www.projectcentre.co.uk

**Lewisham**

Client: **CONTROLLED PARKING ZONE REVIEW**

Drawing Title: **DEPTFORD ZONE SHEET 24 OF 24**

Drawing Status: **FINAL**

Drawn	Designed	Date	Scale	Size
JG	CG	JUL 23	1:250	A0

Drawing No. 1000009242-01-SK1-DEPTFORD-24 Rev 0