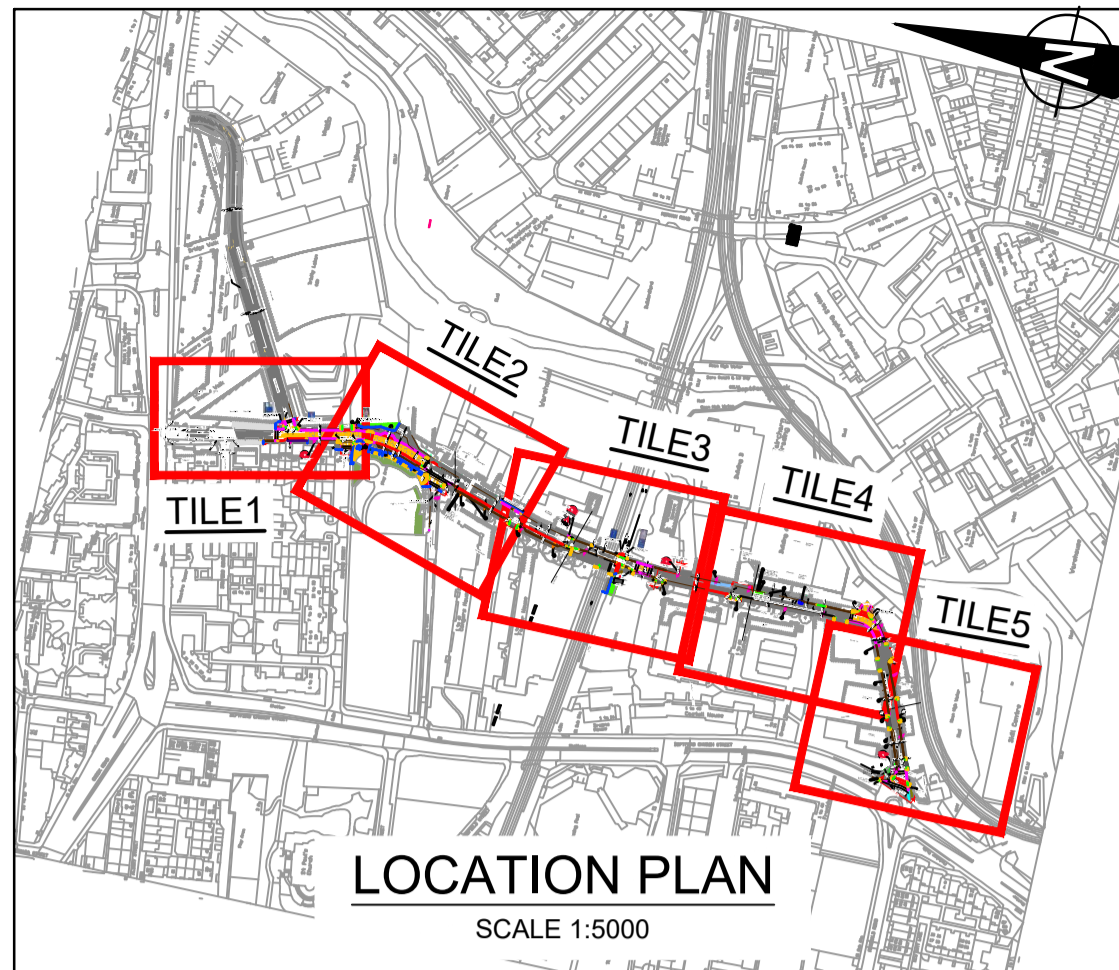


- PROPOSED ROAD SIGN ON NEW POST**
- GRANITE KERB 150x300 (100mm FACE)
 - GRANITE KERB 150x300 (0-25mm)
 - GRANITE KERB 150x300 (25mm FACE)
 - GRANITE CENTRE STONE KERB 150x200 (6mm FACE)
 - GRANITE DROPPER KERB 150x300 TO BE LAID IN ACCORDANCE WITH KERB HEIGHT CHANGES.
 - GRANITE TRIEF KERB (390x400mm)
 - GRANITE QUADRANT KERB 300 x 300 mm BY 300 mm DEEP
 - EXISTING KERB
 - BUFF TACTILE PAVING 400x400x63mm
 - RED TACTILE PAVING 400x400x63mm
 - BUFF CORDUROY PAVING 400x400x63mm
 - FALCO POD UK, CYCLE HANGER



This drawing should not be scaled. Dimensions to be verified on site. Any discrepancies should be referred to the Engineer prior to work being put in hand. This drawing is the property of Waterman Infrastructure & Environment Limited, and the drawing is issued on the condition that it is not copied, reproduced, related or disclosed to any unauthorised person, either wholly or in part without the consent in writing of Waterman Infrastructure & Environment Limited. Pickfords Wharf, Clerk Street, London SE1 9DG. 020 7928 7888 103333 444 501

GENERAL NOTES

- NOTES:**
- ROAD HUMPS - EXISTING ROAD HUMPS AND SPEED CUSHIONS TO BE RETAINED WHERE NECESSARY.
 - EXTENT OF CONTROLLED PARKING ZONE AND AMENDMENT TO SIGNS TO BE CONFIRMED BY LBL.
 - EXISTING KERB AND FOOTWAY PAVING MATERIAL TO BE REUSED WHERE APPLICABLE AND REPLACED WHERE IN POOR CONDITION
- LEGEND**
- PROPOSED FOOTWAY CONCRETE FLAG PAVING BY MARSHALLS PALLAS 600x300x65mm LAID STAGGERED BOND
 - 160x240x80mm CONCRETE BLOCK PAVING TO PEDESTRIAN CROSSING E.G. TEGULA IN PENNANT GREY BY MARSHALLS
 - 600x300x80mm 200x100x80mm CONCRETE BLOCK PAVING TO VEHICLE CROSSEOVERS AND PARKING BAYS E.G. ANDOVER IN MIDNIGHT GREY BY CHARCON
 - PROPOSED RESIN BONDED GRAVEL E.G. ADDASTONE IN CORN FLINT BY ADDAGRIP
 - PROPOSED SELF BINDING GRAVEL TO TREE SURROUNDS AND TREE PITS CEDEC GOLDEN BY CED
 - REINSTATE EXISTING BITUMINOUS FOOTWAY.
 - PROPOSED RAIN WATER GARDEN
 - EXISTING/PROPOSED SOFT LANDSCAPING
 - 100x100x80 CONCRETE BLOCKS E.G. ANDOVER IN ANTHRACITE CHARCOAL BY CHARCON
 - CARRIAGEWAY RESURFACING
 - RAISED TABLE (ASPHALT) WITH BUFF CHIPPING
 - EXISTING RAISED TABLE TO BE RESURFACED IN HOT ROLLED ASPHALT WITH BUFF CHIPPING
 - EXISTING COBBLES/BRICKS PAVING ON CROSSOVER TO BE RETAINED
 - EXISTING FOOTWAY PAVING TO BE RETAINED AND SEE NOTE 3
 - EXISTING BLOCK PAVING ON CROSSEOVERS TO BE RETAINED AND SEE NOTE 3
 - WAYFINDING / INFORMATION PANELS
 - 500x500mm GRANITE CUBES/SEAT WALLS E.G. BY CED STONE, FLAMED FINISHED TO TOP, BUSH HAMMERED TO SIDE.
 - FEATURE GRANITE PAVING STRIP-BENEATH RAILWAY ARCH WITH ETCHED CYCLEWAY DEMARCATION.
 - PROPOSED WASTE / RECYCLE BINS
 - PROPOSED HEXAMLOCKABLE BOLLARDS
 - PROPOSED SHARED SPACE BOLLARDS
 - PROPOSED BELISHA BEACON
 - EXISTING PEDESTRIAN GUARDRAIL
 - LIGHTING COLUMN EXISTING/PROPOSED

Rev	Date	Description	By
C03	02:10:23	DRAWING UPDATED AS PER LBL COMMENTS	MS
C02	16:11:20	DRAWING UPDATED AS PER LBL COMMENTS	RH
C01	18:10:20	CONSTRUCTION ISSUE	UF

CREEKSIDE PUBLIC REALM PROJECT

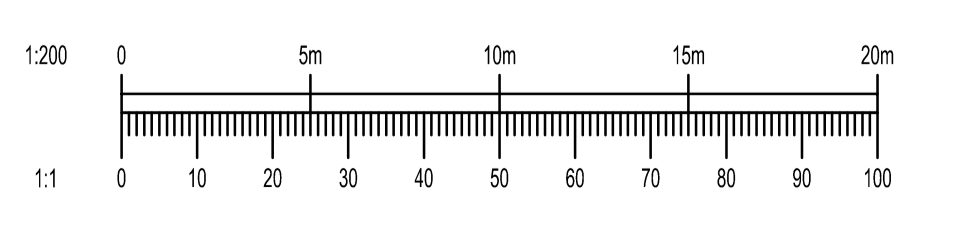
**GENERAL ARRANGEMENT
PHASE 1
SHEET 1 OF 5**

LONDON BOROUGH OF LEWISHAM

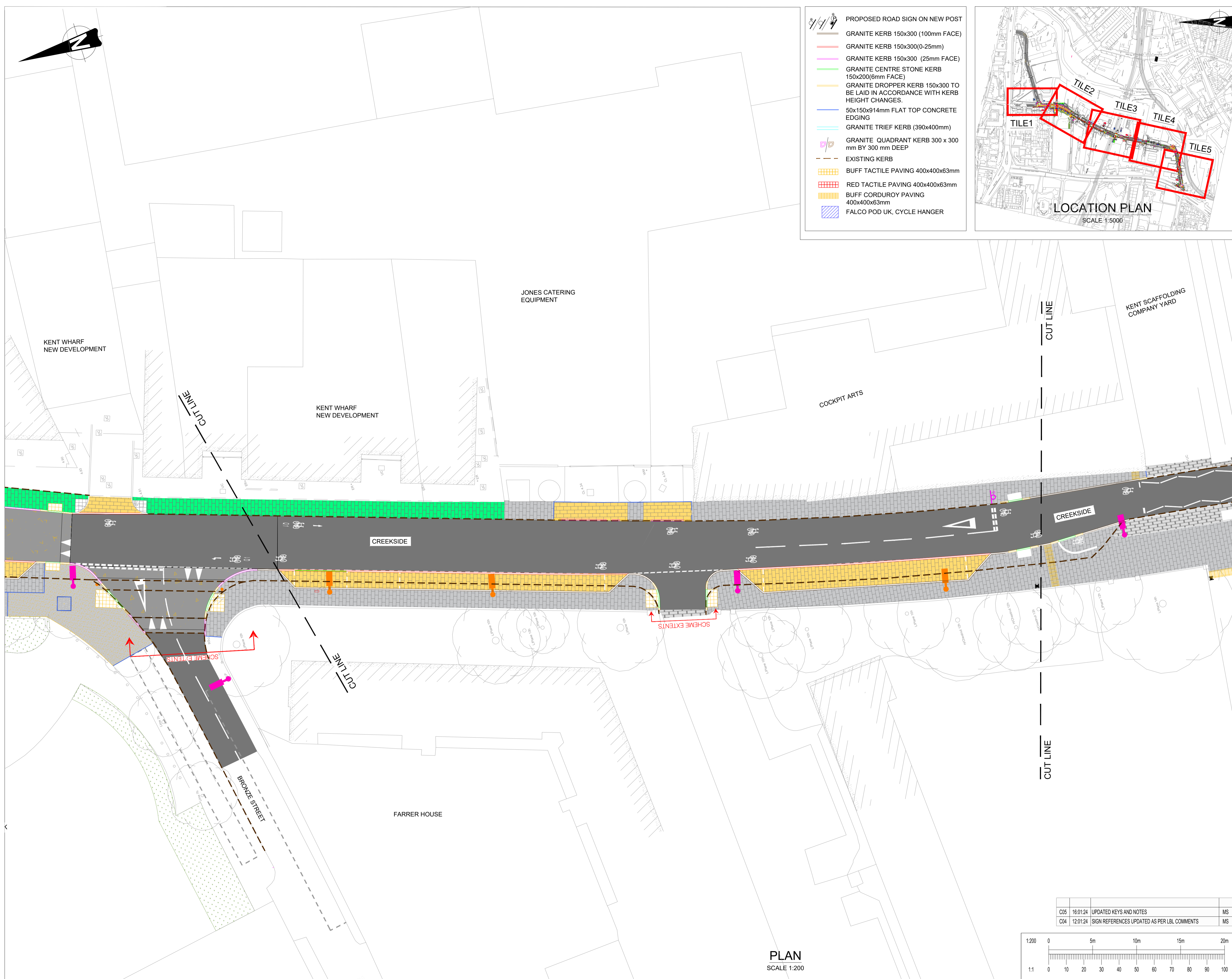


DETAIL DESIGN

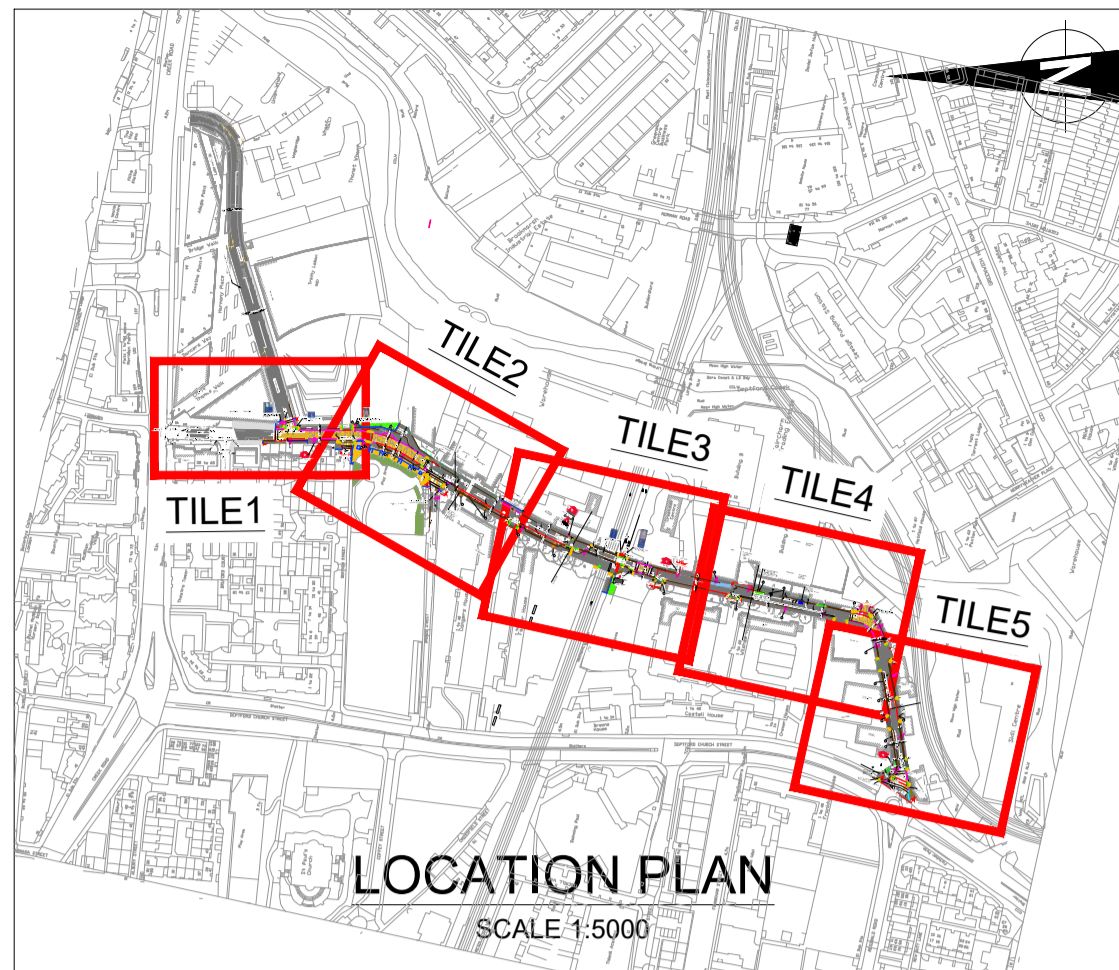
Designed By	UF	Checked By	DG	Waterman Ref	laOneDr
Drawn By	UF	Date	FEB 2020	Scale	@ A1 1:200
Project	Originator	Volume	Level	Type	Role
14728-126-WIE-ZZ-XX-DR-C-90041					C05



PLAN
SCALE 1:200



- PROPOSED ROAD SIGN ON NEW POST**
- GRANITE KERB 150x300 (100mm FACE)
 - GRANITE KERB 150x300(0-25mm)
 - GRANITE KERB 150x300 (25mm FACE)
 - GRANITE CENTRE STONE KERB 150x200(6mm FACE)
 - GRANITE DROPPER KERB 150x300 TO BE LAID IN ACCORDANCE WITH KERB HEIGHT CHANGES.
 - 50x150x914mm FLAT TOP CONCRETE EDGING
 - GRANITE TRIEF KERB (390x400mm)
 - GRANITE QUADRANT KERB 300 x 300 mm BY 300 mm DEEP
 - EXISTING KERB
 - BUFF TACTILE PAVING 400x400x63mm
 - RED TACTILE PAVING 400x400x63mm
 - BUFF CORDUROY PAVING 400x400x63mm
 - FALCO POD UK, CYCLE HANGER



This drawing should not be scaled. Dimensions to be verified on site. Any discrepancies should be referred to the Engineer prior to work being put in hand. This drawing is the property of Waterman Infrastructure & Environment Limited, and the drawing is issued on the condition that it is not copied, reproduced, related or disclosed to any unauthorised person, either wholly or in part without the consent in writing of Waterman Infrastructure & Environment Limited. Pickfords Wharf, Clink Street, London SE1 9UG. 020 7928 7888 103333 444 501

GENERAL NOTES

- NOTES:**
- ROAD HUMPS - EXISTING ROAD HUMPS AND SPEED CUSHIONS TO BE RETAINED WHERE NECESSARY.
 - EXTENT OF CONTROLLED PARKING ZONE AND AMENDMENT TO SIGNS TO BE CONFIRMED BY LBL.
 - EXISTING KERB AND FOOTWAY PAVING MATERIAL TO BE REUSED WHERE APPLICABLE AND REPLACED WHERE IN POOR CONDITION
- LEGEND**
- PROPOSED FOOTWAY CONCRETE FLAG PAVING BY MARSHALLS PALLAS 600x300x65mm LAID STAGGERED BOND
 - 160x240x80mm CONCRETE BLOCK PAVING TO PEDESTRIAN CROSSING E.G. TEGULA IN PENNANT GREY BY MARSHALLS
 - 600x300x80mm 200x100x80MM CONCRETE BLOCK PAVING TO VEHICLE CROSSOVERS AND PARKING BAYS E.G ANDOVER IN MIDNIGHT GREY BY CHARCON
 - PROPOSED RESIN BONDED GRAVEL E.G. ADDASTONE IN CORN FLINT BY ADDAGRIP
 - PROPOSED SELF BINDING GRAVEL TO TREE SURROUNDS AND TREE PITS CEDEC GOLDEN BY CED
 - REINSTATE EXISTING BITUMINOUS FOOTWAY.
 - PROPOSED RAIN WATER GARDEN
 - EXISTING/PROPOSED SOFT LANDSCAPING
 - 100x100x80 CONCRETE BLOCKS E.G ANDOVER IN ANTHRACITE CHARCOAL BY CHARCON
 - CARRIAGEWAY RESURFACING
 - RAISED TABLE (ASPHALT) WITH BUFF CHIPPING
 - EXISTING RAISED TABLE TO BE RESURFACED IN HOT ROLLED ASPHALT WITH BUFF CHIPPING
 - EXISTING COBBLES/BRICKS PAVING ON CROSSOVER TO BE RETAINED
 - EXISTING FOOTWAY PAVING TO BE RETAINED AND SEE NOTE 3
 - EXISTING BLOCK PAVING ON CROSSOVERS TO BE RETAINED AND SEE NOTE 3
 - WAYFINDING / INFORMATION PANELS
 - 500x500mm GRANITE CUBES/SEAT WALLS E.G BY CED STONE, FLAMED FINISHED TO TOP, BUSH HAMMERED TO SIDE.
 - FEATURE GRANITE PAVING STRIP-BENEATH RAILWAY ARCH WITH ETCHED CYCLEWAY DEMARCATION.
 - PROPOSED WASTE / RECYCLE BINS
 - PROPOSED HEXAMLOCKABLE BOLLARDS
 - PROPOSED SHARED SPACE BOLLARDS
 - PROPOSED BELISHA BEACON
 - EXISTING PEDESTRIAN GUARDRAIL
 - LIGHTING COLUMN EXISTING/PROPOSED

CO3	02.10.23	DRAWING UPDATED AS PER LBL COMMENTS	MS
CO2	16.11.20	DRAWING UPDATED AS PER LBL COMMENTS	RH
CO1	18.10.20	CONSTRUCTION ISSUE	UF
Rev	Date	Description	By

Project Amendments

CREEKSIDE PUBLIC REALM PROJECT

Title

**GENERAL ARRANGEMENT
PHASE 1
SHEET 2 OF 5**

Client
LONDON BOROUGH OF LEWISHAM




Crown House 2 - 8 Gloucester Road Redhill Surrey RH1 1FH
01342 893800 103333 444 501
mail@watermangroup.com www.watermangroup.com

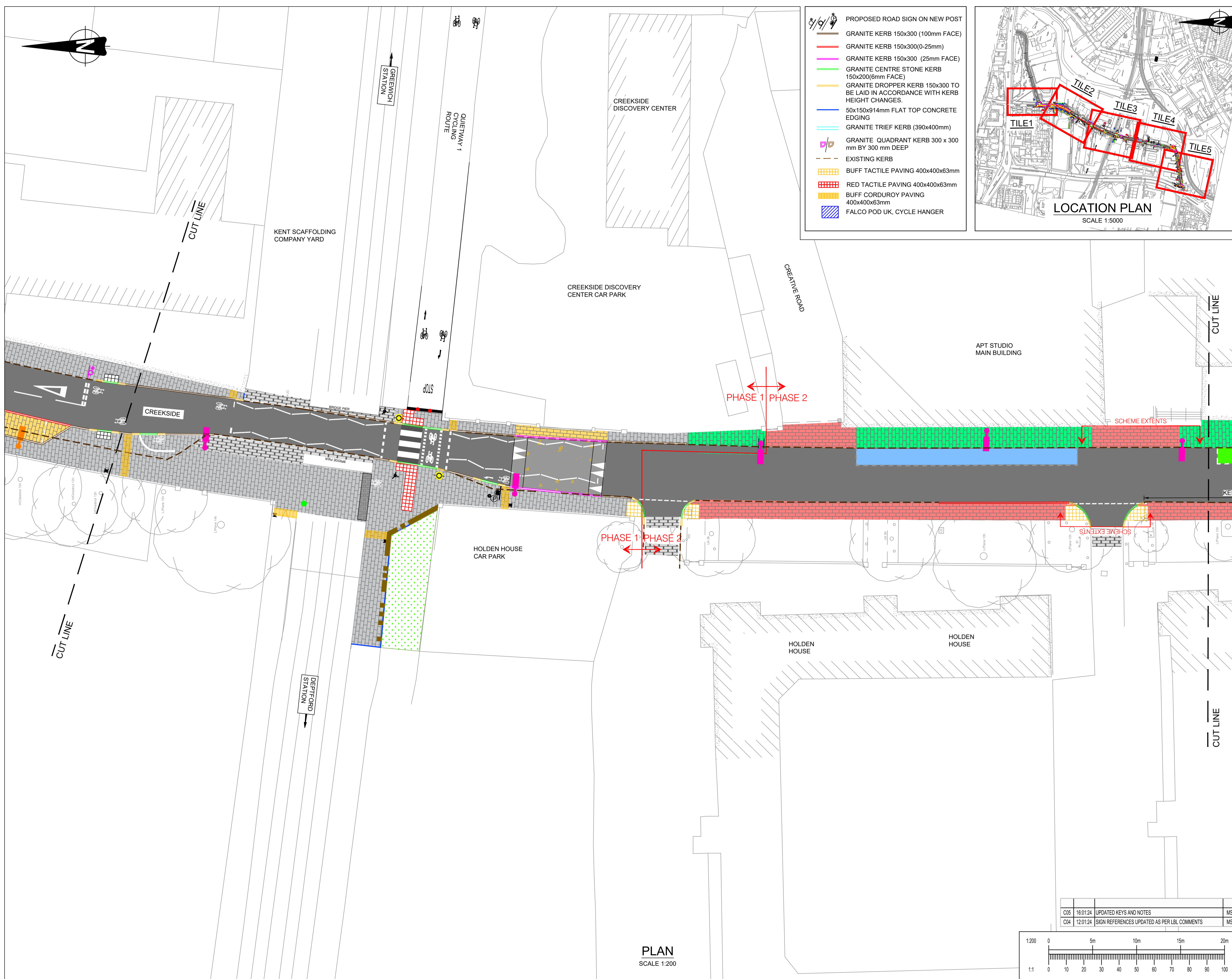
DETAIL DESIGN

Designed By	UF	Checked By	DG	Waterman Ref	lalOneDr
Drawn By	UF	Date	FEB 2020	Scales @ A1	1:200

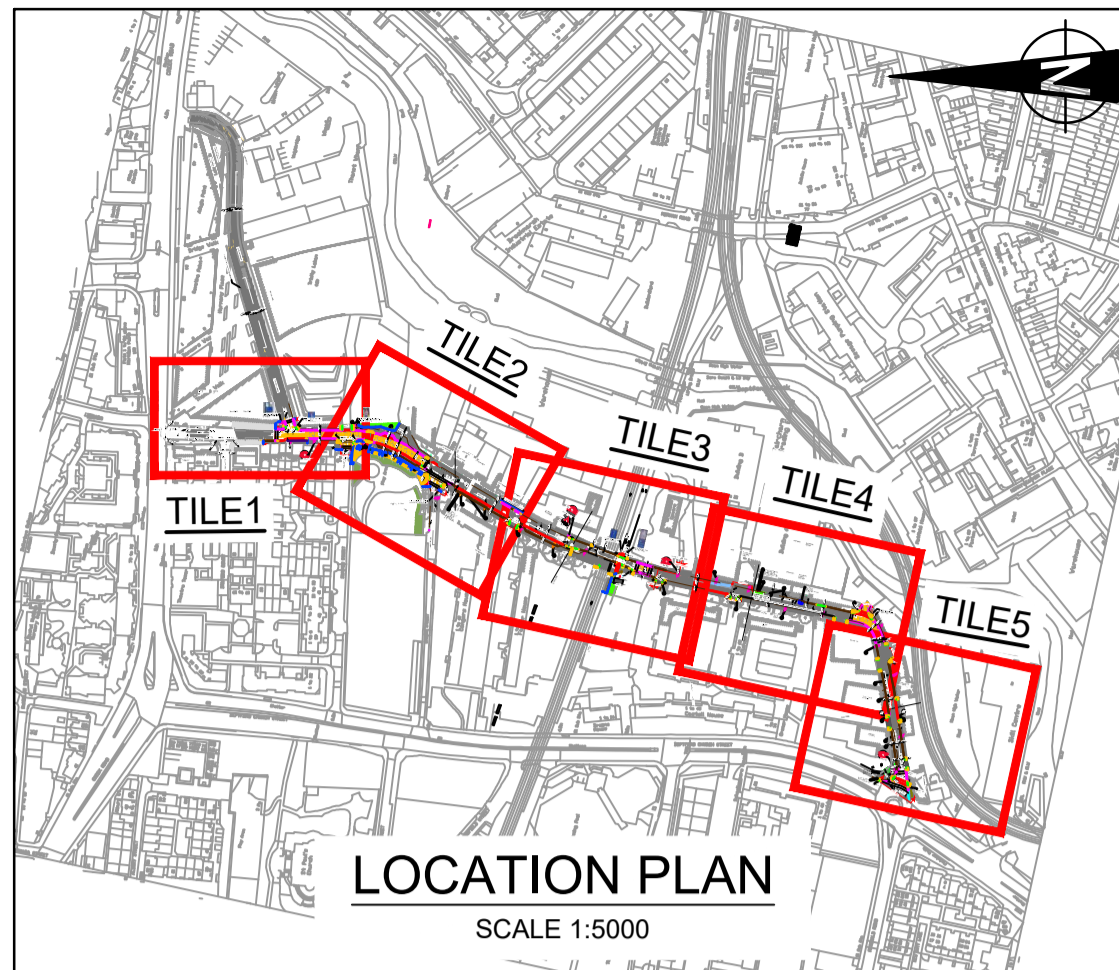
Project	Originator	Volume	Level	Type	Role	Number	Revision
14728-126-WIE-ZZ-XX-DR-C-90042							C05



PLAN
SCALE 1:200



- PROPOSED ROAD SIGN ON NEW POST**
- GRANITE KERB 150x300 (100mm FACE)
 - GRANITE KERB 150x300 (0-25mm)
 - GRANITE KERB 150x300 (25mm FACE)
 - GRANITE CENTRE STONE KERB 150x200 (6mm FACE)
 - GRANITE DROPPER KERB 150x300 TO BE LAID IN ACCORDANCE WITH KERB HEIGHT CHANGES.
 - 50x150x914mm FLAT TOP CONCRETE EDGING
 - GRANITE TRIEF KERB (390x400mm)
 - GRANITE QUADRANT KERB 300 x 300 mm BY 300 mm DEEP
 - EXISTING KERB
 - BUFF TACTILE PAVING 400x400x63mm
 - RED TACTILE PAVING 400x400x63mm
 - BUFF CORDUROY PAVING 400x400x63mm
 - FALCO POD UK, CYCLE HANGER



This drawing should not be scaled. Dimensions to be verified on site. Any discrepancies should be referred to the Engineer prior to work being put in hand.
 This drawing is the property of Waterman Infrastructure & Environment Limited, and the drawing is issued on the condition that it is not copied, reproduced, related or disclosed to any unauthorised person, either wholly or in part without the consent in writing of Waterman Infrastructure & Environment Limited.
 Pickfords Wharf, Clark Street, London SE1 9DG | 020 7928 7888 | 03333 444 501

GENERAL NOTES

- NOTES:**
- ROAD HUMPS - EXISTING ROAD HUMPS AND SPEED CUSHIONS TO BE RETAINED WHERE NECESSARY.
 - EXTENT OF CONTROLLED PARKING ZONE AND AMENDMENT TO SIGNS TO BE CONFIRMED BY LBL.
 - EXISTING KERB AND FOOTWAY PAVING MATERIAL TO BE REUSED WHERE APPLICABLE AND REPLACED WHERE IN POOR CONDITION
- LEGEND**
- PROPOSED FOOTWAY CONCRETE FLAG PAVING BY MARSHALLS PALLAS 600x300x65mm LAID STAGGERED BOND
 - 160x240x80mm CONCRETE BLOCK PAVING TO PEDESTRIAN CROSSING E.G. TEGULA IN PENNANT GREY BY MARSHALLS
 - 600x300x80mm 200x100x80mm CONCRETE BLOCK PAVING TO VEHICLE CROSSEOVERS AND PARKING BAYS E.G. ANDOVER IN MIDNIGHT GREY BY CHARCON
 - PROPOSED RESIN BONDED GRAVEL E.G. ADDASTONE IN CORN FLINT BY ADDAGRIP
 - PROPOSED SELF BINDING GRAVEL TO TREE SURROUNDS AND TREE PITS CEDEC GOLDEN BY CED
 - REINSTATE EXISTING BITUMINOUS FOOTWAY.
 - PROPOSED RAIN WATER GARDEN
 - EXISTING/PROPOSED SOFT LANDSCAPING
 - 100x100x80 CONCRETE BLOCKS E.G. ANDOVER IN ANTHRACITE CHARCOAL BY CHARCON
 - CARRIAGEWAY RESURFACING
 - RAISED TABLE (ASPHALT) WITH BUFF CHIPPING
 - EXISTING RAISED TABLE TO BE RESURFACED IN HOT ROLLED ASPHALT WITH BUFF CHIPPING
 - EXISTING COBBLES/BRICKS PAVING ON CROSSOVER TO BE RETAINED
 - EXISTING FOOTWAY PAVING TO BE RETAINED AND SEE NOTE 3
 - EXISTING BLOCK PAVING ON CROSSEOVERS TO BE RETAINED AND SEE NOTE 3
 - WAYFINDING / INFORMATION PANELS
 - 500x500mm GRANITE CUBES/SEAL WALLS E.G. BY CED STONE, FLAMED FINISHED TO TOP, BUSH HAMMERED TO SIDE.
 - FEATURE GRANITE PAVING STRIP-BENEATH RAILWAY ARCH WITH ETCHED CYCLEWAY DEMARCATION.
 - PROPOSED WASTE / RECYCLE BINS
 - PROPOSED HEXAMLOCKABLE BOLLARDS
 - PROPOSED SHARED SPACE BOLLARDS
 - PROPOSED BELISHA BEACON
 - EXISTING PEDESTRIAN GUARDRAIL
 - LIGHTING COLUMN EXISTING/PROPOSED

CO3	02:10:23	DRAWING UPDATED AS PER LBL COMMENTS	MS
CO2	16:11:20	DRAWING UPDATED AS PER LBL COMMENTS	RH
CO1	18:10:20	CONSTRUCTION ISSUE	UF
Rev	Date	Description	By

Project: CREEKSIDE PUBLIC REALM PROJECT

Title: GENERAL ARRANGEMENT
 PHASE 1 & 2
 SHEET 3 OF 5

Client: LONDON BOROUGH OF LEWISHAM



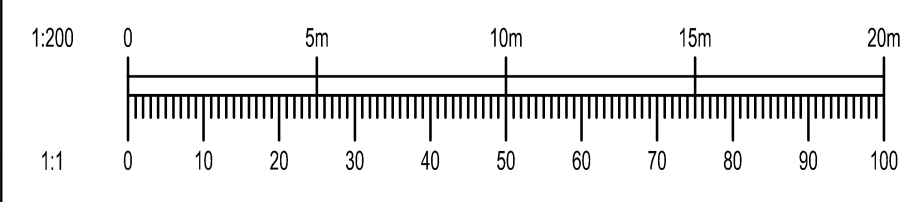
Crown House 2 - 8 Gloucester Road Redhill Surrey RH1 1FH
 01342 893800 | 03333 444 501
 mail@watermangroup.com | www.watermangroup.com

Status: DETAIL DESIGN

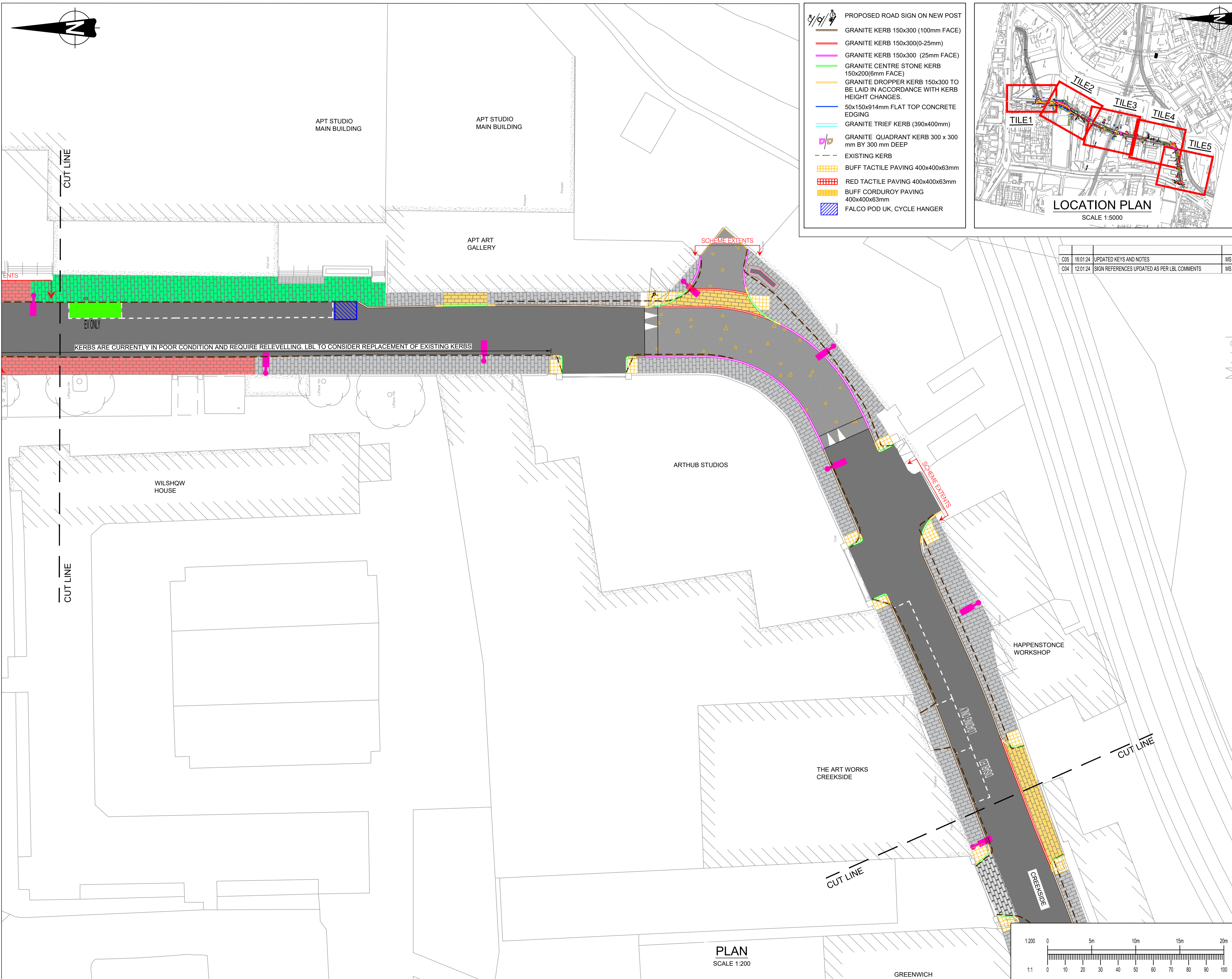

Designed By	UF	Checked By	DG	Waterman Ref	laOneDr
Drawn By	UF	Date	FEB 2020	Scales @ A1	1:200

Project	Originator	Volume	Level	Type	Role	Number	Revision
14728-126-WIE-ZZ-XX-DR-C-90043							C05

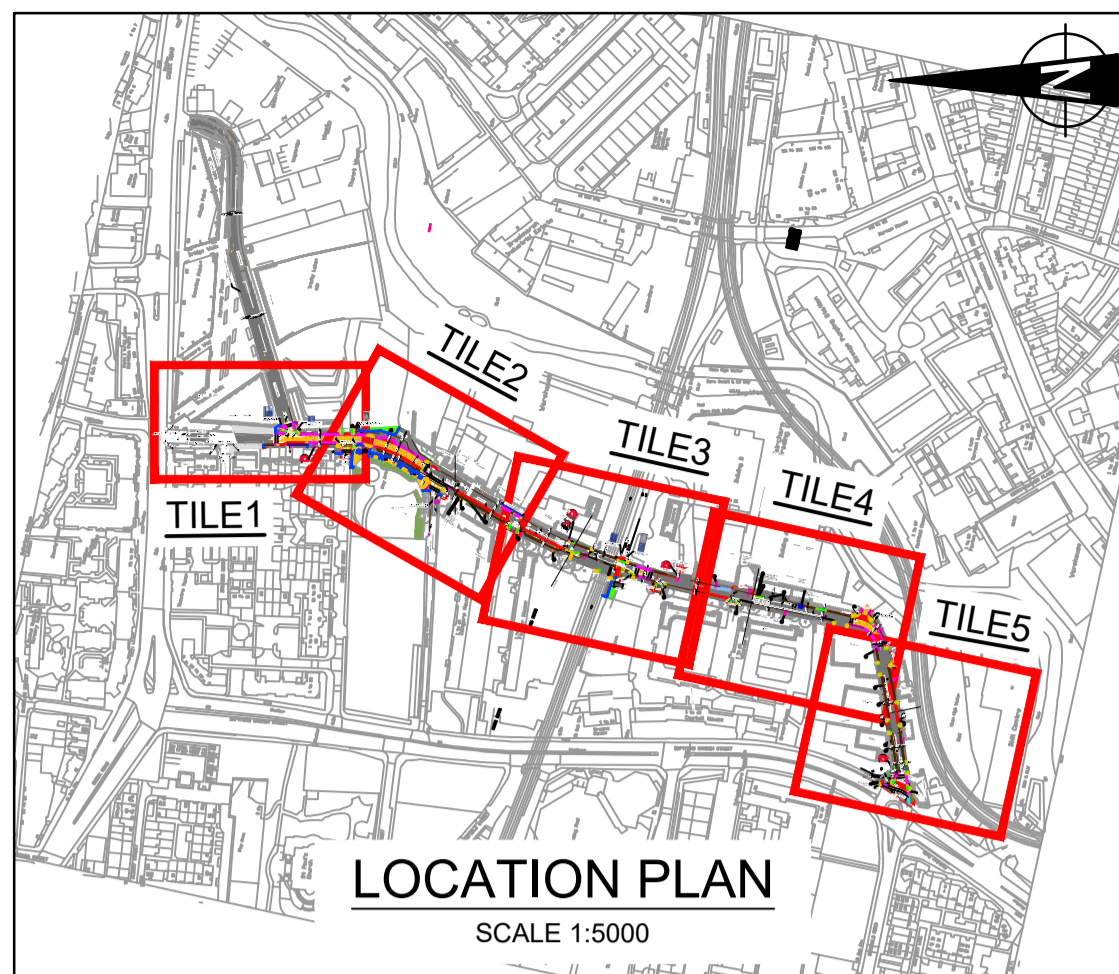
CO5	16:01:24	UPDATED KEYS AND NOTES	MS
CO4	12:01:24	SIGN REFERENCES UPDATED AS PER LBL COMMENTS	MS



PLAN
 SCALE 1:200



- PROPOSED ROAD SIGN ON NEW POST**
- GRANITE KERB 150x300 (100mm FACE)
 - GRANITE KERB 150x300(0-25mm)
 - GRANITE KERB 150x300 (25mm FACE)
 - GRANITE CENTRE STONE KERB 150x200(6mm FACE)
 - GRANITE DROPPER KERB 150x300 TO BE LAID IN ACCORDANCE WITH KERB HEIGHT CHANGES.
 - 50x150x914mm FLAT TOP CONCRETE EDGING
 - GRANITE TRIEF KERB (390x400mm)
 - GRANITE QUADRANT KERB 300 x 300 mm BY 300 mm DEEP
 - EXISTING KERB
 - BUFF TACTILE PAVING 400x400x63mm
 - RED TACTILE PAVING 400x400x63mm
 - BUFF CORDUROY PAVING 400x400x63mm
 - FALCO POD UK, CYCLE HANGER



CO5	16/01/24	UPDATED KEYS AND NOTES	MS
CO4	12/01/24	SIGN REFERENCES UPDATED AS PER LBL COMMENTS	MS

This drawing should not be scaled. Dimensions to be verified on site. Any discrepancies should be referred to the Engineer prior to work being put in hand.
 This drawing is the property of Waterman Infrastructure & Environment Limited, and the drawing is issued on the condition that it is not copied, reproduced, related or disclosed to any unauthorised person, either wholly or in part without the consent in writing of Waterman Infrastructure & Environment Limited
 Plaikford Wharf, Clark Street, London SE1 9DG 1 020 7928 7888 1 03333 444 501

GENERAL NOTES

- NOTES:**
- ROAD HUMPS - EXISTING ROAD HUMPS AND SPEED CUSHIONS TO BE RETAINED WHERE NECESSARY.
 - EXTENT OF CONTROLLED PARKING ZONE AND AMENDMENT TO SIGNS TO BE CONFIRMED BY LBL.
 - EXISTING KERB AND FOOTWAY PAVING MATERIAL TO BE REUSED WHERE APPLICABLE AND REPLACED WHERE IN POOR CONDITION
- LEGEND**
- PROPOSED FOOTWAY CONCRETE FLAG PAVING BY MARSHALLS PALLAS 600x300x65mm LAID STAGGERED BOND
 - 160x240x80mm CONCRETE BLOCK PAVING TO PEDESTRIAN CROSSING E.G. TEGULA IN PENNANT GREY BY MARSHALLS
 - 600x300x90mm 200x100x80mm CONCRETE BLOCK PAVING TO VEHICLE CROSSOVERS AND PARKING BAYS E.G. ANDOVER IN MIDNIGHT GREY BY CHARCON
 - PROPOSED RESIN BONDED GRAVEL E.G. ADDASTONE IN CORN FLINT BY ADDAGRIP
 - PROPOSED SELF BINDING GRAVEL TO TREE SURROUNDS AND TREE PITS CEDEC GOLDEN BY CED
 - REINSTATE EXISTING BITUMINOUS FOOTWAY.
 - PROPOSED RAIN WATER GARDEN
 - EXISTING/PROPOSED SOFT LANDSCAPING
 - 100x100x80 CONCRETE BLOCKS E.G. ANDOVER IN ANTHRACITE CHARCOAL BY CHARCON
 - CARRIAGEWAY RESURFACING
 - RAISED TABLE (ASPHALT) WITH BUFF CHIPPING
 - EXISTING RAISED TABLE TO BE RESURFACED IN HOT ROLLED ASPHALT WITH BUFF CHIPPING
 - EXISTING COBBLES/BRICKS PAVING ON CROSSOVER TO BE RETAINED
 - EXISTING FOOTWAY PAVING TO BE RETAINED AND SEE NOTE 3
 - EXISTING BLOCK PAVING ON CROSSOVERS TO BE RETAINED AND SEE NOTE 3
 - WAYFINDING / INFORMATION PANELS
 - 500x500mm GRANITE CUBES/SEAT WALLS E.G. BY CED STONE, FLAMED FINISHED TO TOP, BUSH HAMMERED TO SIDE.
 - FEATURE GRANITE PAVING STRIP-BENEATH RAILWAY ARCH WITH ETCHED CYCLEWAY DEMARCATION.
 - PROPOSED WASTE / RECYCLE BINS
 - PROPOSED HEXAM/LOCKABLE BOLLARDS
 - PROPOSED SHARED SPACE BOLLARDS
 - PROPOSED BELISHA BEACON
 - EXISTING PEDESTRIAN GUARDRAIL
 - LIGHTING COLUMN EXISTING/PROPOSED

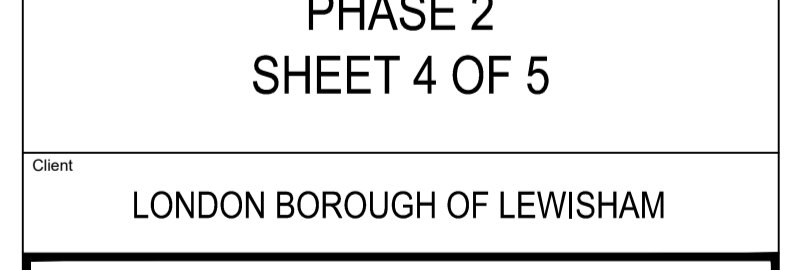
CO3	02/10/23	DRAWING UPDATED AS PER LBL COMMENTS	MS
CO2	16/11/20	DRAWING UPDATED AS PER LBL COMMENTS	RH
CO1	18/10/20	CONSTRUCTION ISSUE	UF

Rev	Date	Description	By
Amendments			

Project CREEKSIDE PUBLIC REALM PROJECT

Title GENERAL ARRANGEMENT PHASE 2 SHEET 4 OF 5

Client LONDON BOROUGH OF LEWISHAM



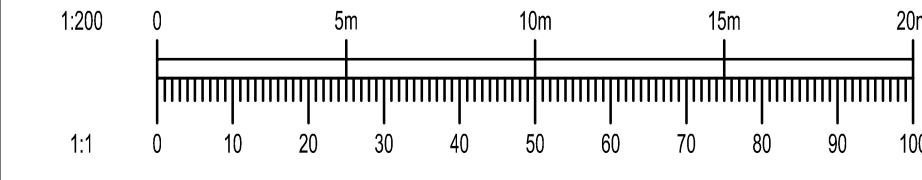
Crown House 2 - 8 Gloucester Road Redhill Surrey RH1 1FH
 1 01342 893800 1 03333 444 501
 mail@watermangroup.com www.watermangroup.com

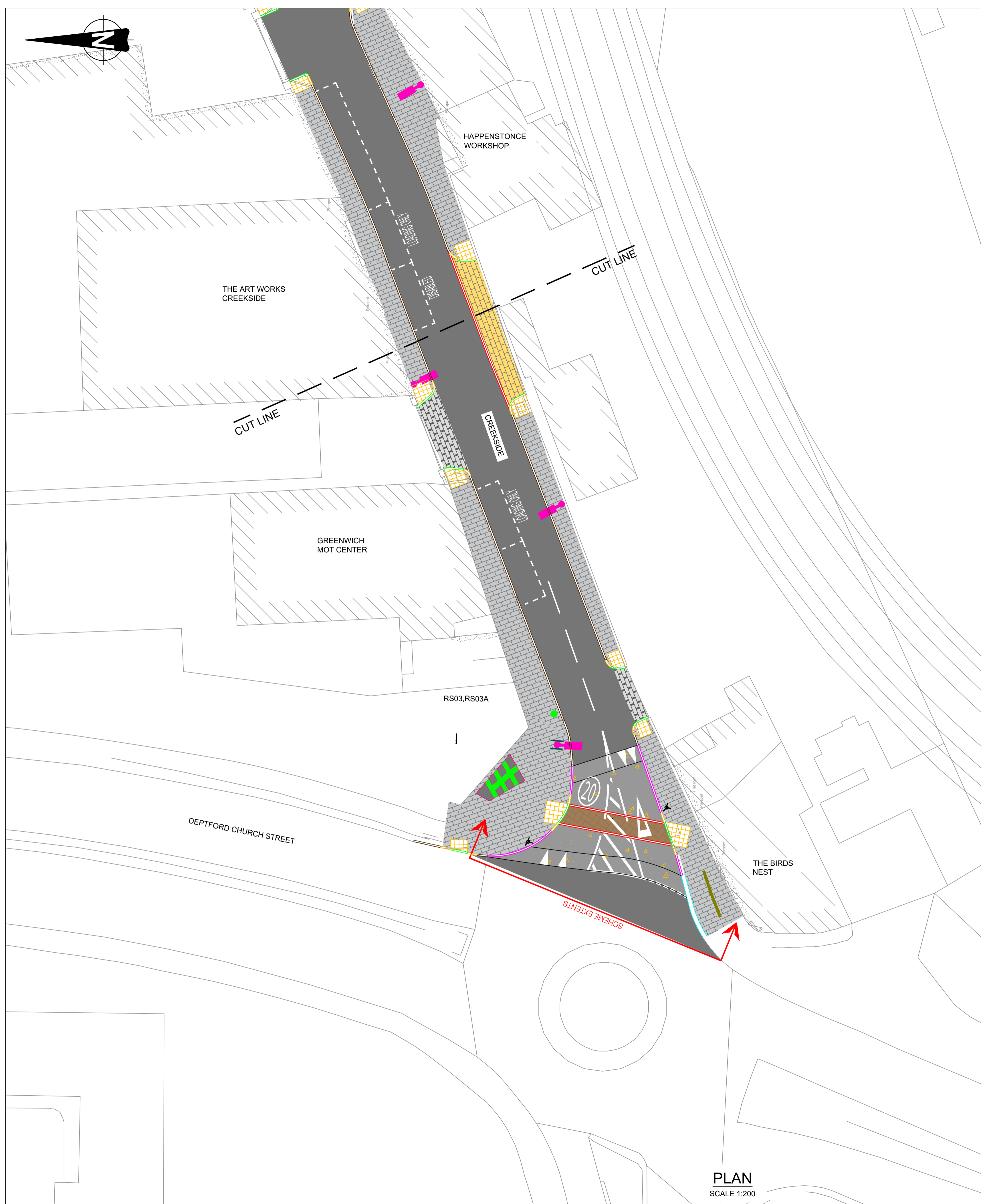
Status DETAIL DESIGN

Designed By	UF	Checked By	DG	Waterman Ref	laOneDr
Drawn By	UF	Date	FEB 2020	Scales @ A1	1:200

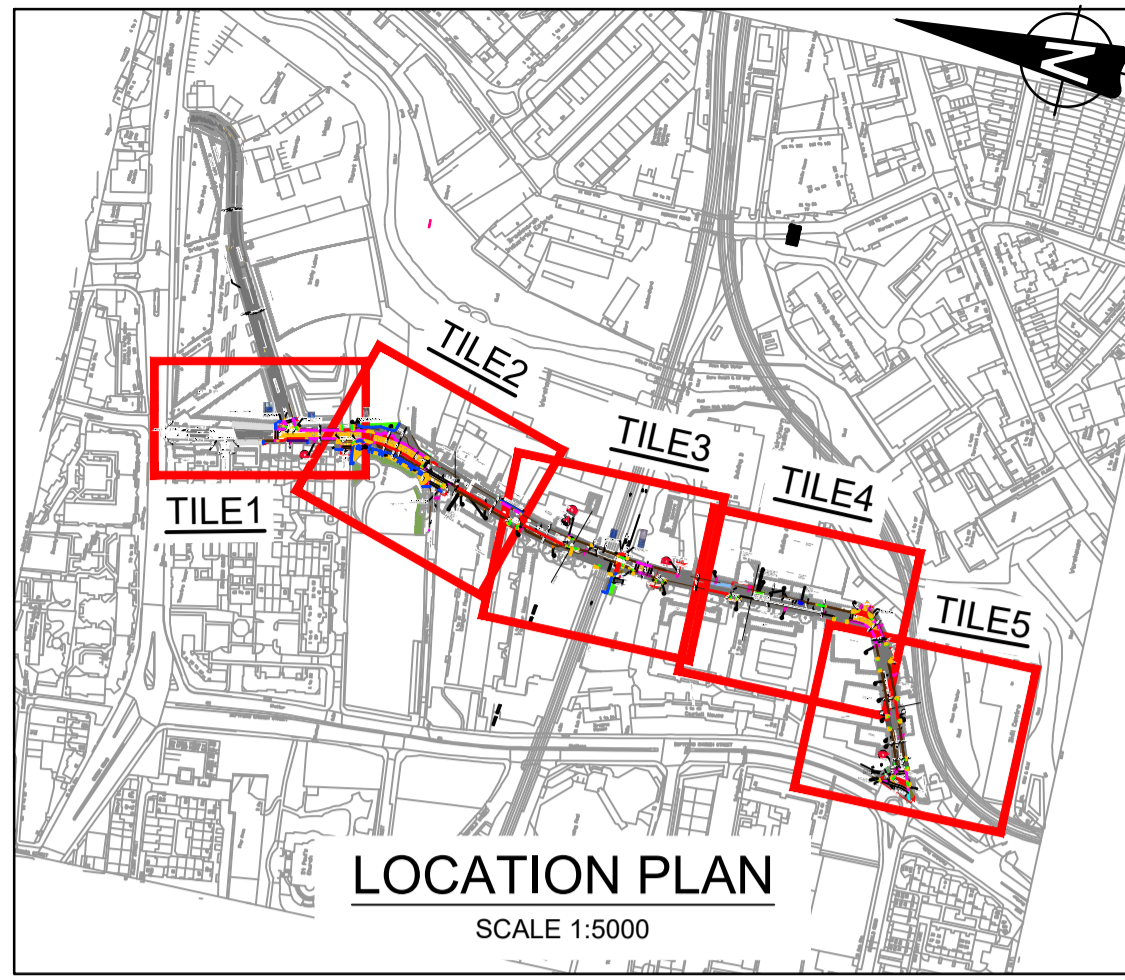
Project - Originator - Volume - Level - Type - Role - Number	Revision
14728-126-WIE-ZZ-XX-DR-C-90044	C05

PLAN SCALE 1:200





- PROPOSED ROAD SIGN ON NEW POST**
- GRANITE KERB 150x300 (100mm FACE)
 - GRANITE KERB 150x300(0-25mm)
 - GRANITE KERB 150x300 (25mm FACE)
 - GRANITE CENTRE STONE KERB 150x200(6mm FACE)
 - GRANITE DROPPER KERB 150x300 TO BE LAID IN ACCORDANCE WITH KERB HEIGHT CHANGES.
 - 50x150x914mm FLAT TOP CONCRETE EDGING
 - GRANITE TRIEF KERB (390x400mm)
 - GRANITE QUADRANT KERB 300 x 300 mm BY 300 mm DEEP
 - EXISTING KERB
 - BUFF TACTILE PAVING 400x400x63mm
 - RED TACTILE PAVING 400x400x63mm
 - BUFF CORDUROY PAVING 400x400x63mm
 - FALCO POD UK, CYCLE HANGER



This drawing should not be scaled. Dimensions to be verified on site. Any discrepancies should be referred to the Engineer prior to work being put in hand. This drawing is the property of Waterman Infrastructure & Environment Limited, and the drawing is issued on the condition that it is not copied, reproduced, related or disclosed to any unauthorised person, either wholly or in part without the consent in writing of Waterman Infrastructure & Environment Limited. Plaikford Wharf, Clark Street, London SE1 9DG. 1 020 7928 7888 1 03333 444 501

GENERAL NOTES

- NOTES:**
- ROAD HUMPS - EXISTING ROAD HUMPS AND SPEED CUSHIONS TO BE RETAINED WHERE NECESSARY.
 - EXTENT OF CONTROLLED PARKING ZONE AND AMENDMENT TO SIGNS TO BE CONFIRMED BY LBL.
 - EXISTING KERB AND FOOTWAY PAVING MATERIAL TO BE REUSED WHERE APPLICABLE AND REPLACED WHERE IN POOR CONDITION
- LEGEND**
- PROPOSED FOOTWAY CONCRETE FLAG PAVING BY MARSHALLS PALLAS 600x300x65mm LAID STAGGERED BOND
 - 160x240x80mm CONCRETE BLOCK PAVING TO PEDESTRIAN CROSSING E.G. TEGULA IN PENNANT GREY BY MARSHALLS
 - 600x300x60mm 200x100x80mm CONCRETE BLOCK PAVING TO VEHICLE CROSSOVERS AND PARKING BAYS E.G. ANDOVER IN MIDNIGHT GREY BY CHARCON
 - PROPOSED RESIN BONDED GRAVEL E.G. ADDASTONE IN CORN FLINT BY ADDAGRIP
 - PROPOSED SELF BINDING GRAVEL TO TREE SURROUNDS AND TREE PITS CEDEC GOLDEN BY CED
 - REINSTATE EXISTING BITUMINOUS FOOTWAY.
 - PROPOSED RAIN WATER GARDEN
 - EXISTING/PROPOSED SOFT LANDSCAPING
 - 100x100x90 CONCRETE BLOCKS E.G. ANDOVER IN ANTHRACITE CHARCOAL BY CHARCON
 - CARRIAGEWAY RESURFACING
 - RAISED TABLE (ASPHALT) WITH BUFF CHIPPING
 - EXISTING RAISED TABLE TO BE RESURFACED IN HOT ROLLED ASPHALT WITH BUFF CHIPPING
 - EXISTING COBBLES/BRICKS PAVING ON CROSSOVER TO BE RETAINED
 - EXISTING FOOTWAY PAVING TO BE RETAINED AND SEE NOTE 3
 - EXISTING BLOCK PAVING ON CROSSOVERS TO BE RETAINED AND SEE NOTE 3
 - WAYFINDING / INFORMATION PANELS
 - 500x500mm GRANITE CUBES/SEAT WALLS E.G. BY CED STONE, FLAMED FINISHED TO TOP, BUSH HAMMERED TO SIDE.
 - FEATURE GRANITE PAVING STRIP-BENEATH RAILWAY ARCH WITH ETCHED CYCLEWAY DEMARCATION.
 - PROPOSED WASTE / RECYCLE BINS
 - PROPOSED HEXAM/LOCKABLE BOLLARDS
 - PROPOSED SHARED SPACE BOLLARDS
 - PROPOSED BELISHA BEACON
 - EXISTING PEDESTRIAN GUARDRAIL
 - LIGHTING COLUMN EXISTING/PROPOSED

CO3	02:10:23	DRAWING UPDATED AS PER LBL COMMENTS	MS
CO2	16:11:20	DRAWING UPDATED AS PER LBL COMMENTS	RH
CO1	18:10:20	CONSTRUCTION ISSUE	UF
Rev	Date	Description	By

Project Amendments

CREEKSIDE PUBLIC REALM PROJECT

**GENERAL ARRANGEMENT
PHASE 2
SHEET 5 OF 5**

Client LONDON BOROUGH OF LEWISHAM

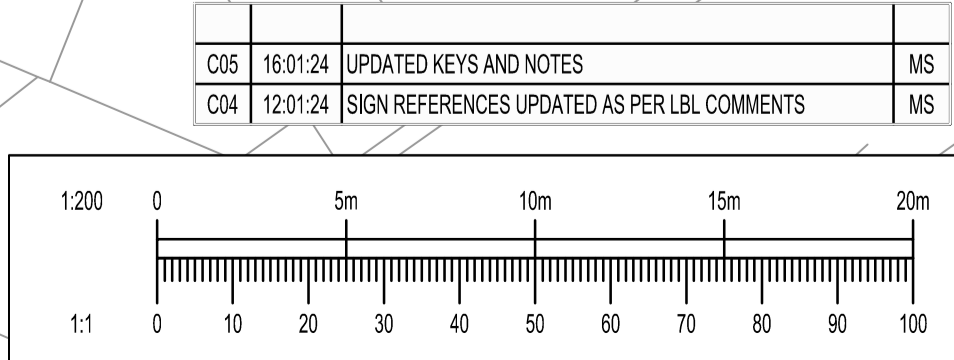


Crown House 2 - 8 Gloucester Road Redhill Surrey RH1 1FH
1 01342 893600 1 03333 444 501
mail@watermangroup.com www.watermangroup.com

DETAIL DESIGN

Designed By	UF	Checked By	DG	Waterman Ref	laOneDr
Drawn By	UF	Date	FEB 2020	Scales @ A1	1:200

Project	Originator	Volume	Level	Type	Role	Number	Revision
14728-126-WIE-ZZ-XX-DR-C-90045							C05



PLAN
SCALE 1:200